

- | | | | | | | | |
|-----|-----|-------------------|--------------------|--------------------|--------------------|-----|-----|
| 11 | 14 | 43 ^{NEW} | 43A ^{NEW} | 43B ^{NEW} | X43 ^{NEW} | 44 | 44A |
| 63 | 63A | 74 | 74B | 76 | 77 | 77A | 80 |
| 80A | 81 | 81A | 82 | 82A | 82B | 83 | 83B |
| 88 | 88A | 88B | 89 | 92 | 105 | 107 | |

COLCHESTER AREA

From 1st September 2025



FAMILY ADVENTURES AWAIT



GET THERE
BY BUS

GREAT
DAYS
OUT
BY BUS

Enjoy Family Fun Rewards when you travel
by bus! www.konectbuses.co.uk/greatdays





City11

GET TO
LEISURE WORLD
BY BUS!

COLCHESTER RAIL STATION ▶ HIGHWOOD
▶ ST JOHNS ESTATE ▶ COLCHESTER RAIL STATION

konecbuses

Essex & Suffolk

Part of **GoAhead**



Colchester Rail Station ▶ Highwood ▶ St Johns Estate ▶ Colchester Rail Station

From:

Rail Station, Mile End Road, Bruff Close, Turner Road, Ubis Romana, Axial Way, Severalls Lane, The Crescent, Wyncolls Road, Severalls Lane, Brinkley Lane, Highclere Road, Highwoods Square, Highwoods Approach, St Johns Road, St Cyrus Road, St Christopher Road, St Johns Road, Parsons Heath Road, Harwich Road, St Andrews Avenue, Cowdry Avenue, North Station Road, Rail Station

Mondays to Fridays excluding bank holidays

| Route | 11 | 11 | 11 | 11 | 11 | 11 |
|---------------------------------|------|------|------|------|------|------|
| Colchester, Rail Station (B) | - | - | 0612 | 0632 | 0652 | 0712 |
| Mile End, New Link road (3) | - | - | 0619 | 0639 | 0659 | 0719 |
| Severalls Park, Business Centre | - | - | 0624 | 0644 | 0704 | 0724 |
| Highwoods, Highwood Square (2) | 0550 | 0610 | 0629 | 0649 | 0709 | 0729 |
| Colchester, opp Arden Close | 0552 | 0612 | 0631 | 0651 | 0711 | 0731 |
| St Johns Estate, Shops | 0555 | 0615 | 0634 | 0654 | 0714 | 0734 |
| Goring Road East | 0558 | 0618 | 0639 | 0658 | 0719 | 0739 |
| Colchester, Leisure World | 0604 | 0624 | 0645 | 0705 | 0725 | 0745 |
| Colchester, Rail Station (B) | 0608 | 0628 | 0649 | 0709 | 0729 | 0749 |





Colchester Rail Station ▶ Highwood ▶ St Johns Estate ▶ Colchester Rail Station

To:

Rail Station, North Station Road, Cowdray Avenue, St Andrews Avenue, Harwich Road, Parsons Heath Road, St Johns Road, St Christopher Road, St Cyrus Road, St Johns Road, Highwoods Approach, Highwoods Square, Highclere Road, Brinkley Lane, Severalls Lane, Wyncolls Road, The Crescent, Severalls Lane, Axial Way, Ubis Romana, Turner Road, Bruff Close, Mile End Road, Rail Station

Mondays to Fridays excluding bank holidays

| Route | 11 | 11 | 11 | 11 | 11 | 11 | 11 | 11 | 11 |
|---------------------------------|------|------|------|------|------|------|------|------|----|
| Colchester, Rail Station (B) | 1559 | 1629 | 1655 | 1725 | 1750 | 1820 | 1850 | 1925 | |
| Colchester, Leisure World | 1604 | 1634 | 1700 | 1730 | 1755 | 1825 | 1855 | 1929 | |
| Goring Road East | 1619 | 1649 | 1715 | 1745 | 1810 | 1840 | 1905 | 1935 | |
| St Johns Estate, Shops | 1622 | 1652 | 1718 | 1748 | 1813 | 1843 | 1908 | 1938 | |
| Colchester, adj Arden Close | 1625 | 1655 | 1721 | 1751 | 1816 | 1846 | 1911 | 1941 | |
| Highwoods, Highwood Square (2) | 1629 | 1659 | 1725 | 1755 | 1820 | 1850 | 1915 | 1943 | |
| Severalls Park, Business Centre | 1636 | 1706 | 1732 | 1802 | 1827 | 1857 | 1922 | - | |
| Mile End, New Link Road (4) | 1642 | 1712 | 1738 | 1808 | 1833 | 1903 | 1928 | - | |
| Colchester, Rail Station (B) | 1649 | 1719 | 1745 | 1815 | 1840 | 1910 | 1935 | - | |





Why pay for multiple trips
when you can save big
with our value Day Tickets



**SCAN
TO FIND
OUT MORE**

seasiders

£7.60
ADULT DAY

£11.90
GROUP DAY



GET TO
LEISURE WORLD
BY BUS!

GREENSTEAD ▶ COLCHESTER CITY CENTRE ▶ STANWAY

konectbuses

Essex & Suffolk

Part of **GoAhead**

The Hythe ▶ Colchester City Centre ▶ Stanway



Mondays to Fridays excluding bank holidays

| Route | 14 | 14 | 14 | 14 | 14 |
|---|------|------|--------------------------------------|-----------|-----------|
| The Hythe, Tesco Store | 0855 | 0935 | then at these mins past each hour | 35 | 1335 1435 |
| Greenstead, Titania Close | 0900 | 0940 | | 40 | 1340 1440 |
| Greenstead, Kingfisher Close | 0901 | 0941 | | 41 | 1341 1441 |
| Colchester, Bridgebrook Green | 0906 | 0946 | | 46 | 1346 1446 |
| Colchester, Goring Road East | 0909 | 0949 | | 49 | 1349 1449 |
| Colchester, St Andrews Gardens | 0911 | 0951 | | 51 | 1351 1451 |
| Colchester, Leisureworld | 0915 | 0955 | | 55 | 1355 1455 |
| Colchester, The Albert | 0916 | 0956 | | 56 | 1356 1456 |
| Colchester City Centre, High Street (Fa) | 0921 | 1001 | | 01 | 1401 1501 |
| Colchester City Centre, Osborne Street (Af) | - | 1004 | | 04 | 1404 1504 |
| Colchester City Centre, Crouch Street (Da) | - | 1006 | | 06 | 1406 1506 |
| Colchester, Norman Way | - | 1010 | | 10 | 1410 1510 |
| Colchester, Prettygate Shops | - | 1012 | | 12 | 1412 1512 |
| Lexden, Chaucer Way | - | 1016 | | 16 | 1416 1516 |
| Colchester, Shillito Close | - | 1021 | | 21 | 1421 1521 |
| Colchester, Parr Drive | - | 1024 | | 24 | 1424 1525 |
| Stanway, Fiveways Co - Op | - | 1026 | 26 | 1426 1527 | |
| Stanway, Church Lane | - | 1028 | 28 | 1428 1530 | |
| Stanway, Sainsburys Store | - | 1030 | 30 | 1430 1533 | |

Route:

The Hythe Tesco Store, Colne Causeway, Avon Way, Longridge, Bromley Road, Parsons Heath, Churnwood Road, Broadmead Road, Hazelton Road, Harwich Road, St Andrew's Avenue, Cowdray Avenue, North Station Road, Middleborough, North Hill, High Street, Queen Street, St Botolph's Street, Osborne Street, St John's Street, Crouch Street, Maldon Road, Shrub End Road, Norman Way, The Commons, Church Lane, Heath Road, Scott Drive, Shakespeare Road, Chaucer Way, Straight Road, James Carter Road, then via a clockwise loop of James Carter Road and Newcastle Avenue back to James Carter Road then via Straight Road, Dugard Avenue, Peartree Road, Blackberry Road, Warren Lane, Church Lane, Plover Road, Stanway Western Bypass, London Road, Stanway Sainsburys Store.

Stanway ▶ Colchester City Centre ▶ The Hythe



Mondays to Fridays excluding bank holidays

| Route | 14 | 14 | 14 | 14 | 14 | 14 | 14 |
|--|------|------|------|------|------|------|------|
| Stanway, Sainsburys Store (1) | 0855 | 0935 | 1035 | 1135 | 1235 | 1335 | 1435 |
| Stanway, Church Lane | 0858 | 0938 | 1037 | 1137 | 1237 | 1337 | 1437 |
| Stanway, Fiveways Co - Op | 0900 | 0940 | 1039 | 1139 | 1239 | 1339 | 1439 |
| Colchester, Parr Drive | 0902 | 0942 | 1041 | 1141 | 1241 | 1341 | 1441 |
| Colchester, Shillito Close | 0905 | 0945 | 1044 | 1144 | 1244 | 1344 | 1444 |
| Lexden, Chaucer Way | 0911 | 0950 | 1049 | 1149 | 1249 | 1349 | 1450 |
| Colchester, Prettygate Shops | 0916 | 0955 | 1053 | 1153 | 1253 | 1353 | 1455 |
| Colchester, Boadicea Way North | 0920 | 0959 | 1055 | 1155 | 1255 | 1355 | 1459 |
| Colchester City Centre, Head Street (Ec) | 0926 | 1005 | 1101 | 1201 | 1301 | 1401 | 1505 |
| Colchester, The Albert | 0931 | 1010 | 1106 | 1206 | 1306 | 1406 | |
| Colchester, Leisureworld | 0933 | 1011 | 1107 | 1207 | 1307 | 1407 | |
| Colchester, St Andrews Gardens | 0938 | 1015 | 1111 | 1211 | 1311 | 1411 | |
| Colchester, Goring Road East | 0940 | 1017 | 1113 | 1213 | 1313 | 1413 | |
| Colchester, Bridgebrook Green | 0943 | 1020 | 1116 | 1216 | 1316 | 1416 | |
| Greenstead, Kingfisher Close | 0948 | 1025 | 1121 | 1221 | 1321 | 1421 | |
| Greenstead, Titania Close | 0949 | 1026 | 1122 | 1222 | 1322 | 1422 | |
| The Hythe, Tesco Store | 0954 | 1031 | 1127 | 1227 | 1327 | 1427 | |

Route:

Stanway Sainsburys Store, London Road, Tollgate Road, Tollgate West, Stanway Western Bypass Plover Road, Church Lane, Warren Lane, Blackberry Road, Peartree Road, Dugard Avenue, Straight Road, James Carter Road, then via a clockwise loop of James Carter Road and Newcastle Avenue back to James Carter Road then via Straight Road, Chaucer Way, Shakespeare Road, Scott Drive, Heath Road, Church Lane, The Commons, Norman Way, Shrub End Road, Maldon Road, Southway, Headgate, Head Street, North Hill, Middleborough, North Station Road, Cowdray Avenue, St Andrew's Avenue, Harwich Road, Hazelton Road, Broadmead Road, Churnwood Road, Parsons Heath, Bromley Road, Longridge, Avon Way, Colne Causeway, The Hythe Tesco Store

GENERATION GO!

TEENAGERS!

GO WHERE YOU WANT TO GO
WITHOUT ONE SINGLE LIFT.

GET ON THE BUS - AND
ENJOY YOUR FREEDOM!

konectbuses
Essex & Suffolk
Part of GoAhead

GoEastAnglia

www.konectbuses.co.uk/generation-go



NEW

43 43A 43B X43

BURY ST EDMUNDS ▶ LAVENHAM ▶ LONG MELFORD ▶ SUDBURY & SUDBURY ▶ COLCHESTER

These routes replace existing routes 753 and 784 and
a new route X43 has been introduced for quicker journeys

kone**ct**buses

Essex & Suffolk

Part of **GoAhead**

| | | | | | | | | | | | | | | | | |
|--|------------|------|------|------|------|------|------|------|------|------|------|------|------|------|------|------|
| Great Cornard, Chelsworth Avenue | 0637 | 0659 | 0821 | 0935 | 1035 | 1135 | 1235 | 1335 | 1335 | 1435 | 1527 | 1535 | 1647 | 1751 | 1945 | 2127 |
| Newton Green, Saracens Head | 0642 | 0704 | 0826 | 0940 | 1040 | 1140 | 1240 | 1340 | 1340 | 1440 | 1532 | 1540 | 1652 | 1756 | 1950 | 2132 |
| Assington, Shoulder Of Mutton | | 0710 | | 0947 | | 1147 | | | | 1447 | | | 1659 | 1803 | | |
| Leavenheath, Hare and Hounds | 0648 | 0715 | 0832 | 0952 | 1046 | 1152 | 1246 | 1346 | 1346 | 1452 | 1538 | 1546 | 1704 | 1808 | 1956 | 2138 |
| Leavenheath, Elm Tree Lane | | 0720 | | 0957 | | 1157 | | | | 1457 | | | 1709 | 1813 | | |
| Leavenheath, Hare and Hounds | | 0724 | | | | | | | | | | | | 1817 | | |
| Stoke-by-Nayland, The Blundens | | 0730 | 0838 | | 1052 | | 1252 | | 1352 | | 1544 | 1552 | | 1823 | | 2144 |
| Stoke-by-Nayland, Village Hall | | 0733 | 0841 | | 1055 | | 1255 | | 1355 | | 1547 | 1555 | | 1826 | | 2147 |
| Nayland, Doctors Surgery | | 0740 | 0848 | | 1102 | | 1302 | | 1402 | | 1554 | 1602 | | 1833 | | 2154 |
| Nayland, Bear Street | 0653 | | | 1002 | | 1202 | | 1351 | | 1502 | | | 1714 | | 2001 | |
| Great Horkesley, Half Butt | 0700 | 0749 | 0855 | 1009 | 1109 | 1209 | 1309 | 1358 | 1409 | 1509 | 1602 | 1609 | 1721 | 1840 | 2008 | 2201 |
| Mile End, Cordelia Drive | 0702 | 0753 | 0857 | 1011 | 1111 | 1211 | 1311 | 1400 | 1411 | 1511 | 1604 | 1611 | 1723 | 1842 | 2010 | 2203 |
| Colchester, Hospital Path | 0705 | 0758 | 0900 | 1014 | 1114 | 1214 | 1314 | 1403 | 1414 | 1514 | 1607 | 1614 | 1726 | 1845 | 2013 | 2206 |
| Colchester, Railway Station Layby | 0709 | 0803 | 0904 | 1018 | 1118 | 1218 | 1318 | 1407 | 1418 | 1518 | 1612 | 1619 | 1731 | 1849 | 2017 | 2210 |
| Colchester City Centre, High Street | 0714 | 0809 | 0909 | 1023 | 1123 | 1223 | 1323 | 1412 | 1423 | 1523 | 1617 | 1624 | 1736 | 1854 | 2022 | 2215 |
| Colchester City Centre, Osborne Street | 0718 | 0812 | 0913 | 1027 | 1127 | 1227 | 1327 | 1416 | 1427 | 1527 | 1622 | 1629 | 1741 | 1858 | 2025 | 2218 |
| Colchester, Norman Way Schools | NWS | | | | | | | | | | | | | | | |

Codes

Sch schooldays only

Hol school holidays only

NWS on schooldays continues to Norman Way Schools, arriving at 0823

WSC on College days departs West Suffolk College nine minutes prior to departure from Bury Bus Station

φ the 43, 43A, 43B, X43 services operate from Bury to Sudbury where they connect with the 43, 43A, 43B, X43 services from Sudbury to Colchester.

Connections are guaranteed, through fares are available and passengers can remain on the bus.

| | | | | | | | | | | | | | | | | | | | | | |
|---|------|------|------|------|------|------|------|------|------|------|------|------|------|------|------|------|------|------|------|------|------|
| Great Cornard, Thomas Gainsborough School | | | 0829 | | | | | | | | | 1528 | | 1628 | | | | | | | |
| Great Cornard, Queensway | | | 0832 | 0833 | 0928 | 1028 | 1128 | 1228 | 1328 | 1428 | 1507 | 1528 | 1530 | 1628 | 1630 | 1711 | 1751 | 1853 | 1928 | 2111 | 2311 |
| Sudbury, Bus Station [B] Arr | | | 0838 | 0839 | 0934 | 1034 | 1134 | 1234 | 1334 | 1434 | 1513 | 1534 | 1536 | 1634 | 1636 | 1717 | 1757 | 1859 | 1934 | 2117 | 2317 |
| | | | φ | φ | φ | φ | φ | φ | φ | φ | | φ | | | | φ | φ | φ | φ | | |
| Sudbury, Bus Station [B] Dep | 0640 | 0713 | 0718 | 0844 | 0844 | 0938 | 1038 | 1138 | 1238 | 1338 | 1438 | 1540 | 1540 | 1640 | 1640 | 1721 | 1721 | 1802 | 1902 | 2120 | |
| Long Melford, Post Office | 0650 | 0725 | 0730 | 0857 | 0857 | 0950 | 1050 | 1150 | 1250 | 1350 | 1450 | 1553 | 1553 | 1652 | 1652 | 1733 | 1733 | 1814 | 1914 | 2131 | |
| Acton, Queensway | 0656 | 0732 | 0737 | 0904 | 0904 | 0957 | 1057 | 1157 | 1257 | 1357 | 1457 | 1600 | 1600 | 1659 | 1659 | 1740 | 1740 | 1821 | 1921 | 2138 | |
| Great Waldingfield, Bowls & Social Club | 0659 | 0736 | 0740 | 0907 | 0907 | 1000 | 1100 | 1200 | 1300 | 1400 | 1500 | 1603 | 1603 | 1702 | 1702 | 1743 | 1743 | 1824 | 1924 | 2141 | |
| Lavenham, The Swan | 0709 | 0747 | 0750 | 0917 | 0917 | 1010 | 1110 | 1210 | 1310 | 1410 | 1510 | 1613 | 1613 | | 1753 | 1753 | 1834 | 1934 | 2151 | | |
| Cross Green, Old Hall Lane | 0719 | 0758 | 0801 | 0928 | 0928 | 1020 | 1120 | 1220 | 1320 | 1420 | 1520 | 1623 | 1623 | | 1803 | 1803 | 1844 | 1944 | 2201 | | |
| Hoggards Green, Shelter | 0723 | | 0805 | 0932 | 0932 | 1023 | 1123 | 1223 | 1323 | 1423 | 1523 | 1626 | 1626 | | 1806 | 1806 | 1847 | 1947 | 2204 | | |
| Sicklesmere, Post Office | 0730 | 0805 | 0812 | 0939 | 0939 | 1029 | 1129 | 1229 | 1329 | 1429 | 1529 | 1633 | 1633 | | 1813 | 1813 | 1853 | 1953 | 2210 | | |
| Nowton Estate, The Curlews Footpath | 0734 | 0809 | 0816 | 0943 | 0943 | 1032 | 1132 | 1232 | 1332 | 1432 | 1532 | 1636 | 1636 | | 1816 | 1816 | 1856 | 1956 | 2213 | | |
| Bury St Edmunds, West Suffolk Hospital | 0739 | 0818 | 0822 | 0949 | 0949 | 1036 | 1136 | 1236 | 1336 | 1436 | 1536 | 1640 | 1640 | | 1820 | 1820 | 1900 | 2000 | 2217 | | |
| Bury St Edmunds, Bus Station | 0748 | 0829 | 0831 | 0958 | 0958 | 1046 | 1146 | 1246 | 1346 | 1446 | 1547 | 1651 | 1651 | | 1827 | 1827 | 1907 | 2007 | 2224 | | |
| Bury St Edmunds, West Suffolk College | | 0834 | | | | | | | | | | | | | | | | | | | |
| Bury St Edmunds, St Benedicts Catholic School | | 0843 | | | | | | | | | | | | | | | | | | | |

Codes

Sunday and Evening services along these routes are funded by the HM Government Bus Service Improvement Fund (BSIP) through Suffolk County Council

Sch schooldays only

Hol school holidays only

Os during school holidays buses will start from Osborne Street at 0834

a change buses at Leavenheath, Hare and Hounds and catch 1704 43A towards Colchester

φ the 43, 43A, 43B, X43 services operate from Colchester to Sudbury where they connect with the 43, 43A, 43B, X43 services from Sudbury to Bury.

Connections are guaranteed, through fares are available and passengers can remain on the bus.

| | | | | | | | | | | | | | | |
|--|------|------|------|------|------|------|------|------|------|------|------|------|------|------|
| Leavenheath, Hare and Hounds | 0701 | 0744 | 0846 | 0952 | 1046 | 1152 | 1246 | 1346 | 1452 | 1546 | 1652 | 1746 | 1956 | 2138 |
| Leavenheath, Elm Tree Lane | | | | 0957 | | 1157 | | | 1457 | | 1657 | | | |
| Stoke-by-Nayland, The Blundens | | 0750 | 0852 | | 1052 | | 1252 | 1352 | | 1552 | | 1752 | | 2144 |
| Stoke-by-Nayland, Village Hall | | 0753 | 0855 | | 1055 | | 1255 | 1355 | | 1555 | | 1755 | | 2147 |
| Nayland, Doctors Surgery | | 0800 | 0902 | | 1102 | | 1302 | 1402 | | 1602 | | 1802 | | 2154 |
| Nayland, Bear Street | 0706 | | | 1002 | | 1202 | | | 1502 | | 1702 | | 2001 | |
| Great Horkesley, Half Butt | 0713 | 0807 | 0909 | 1009 | 1109 | 1209 | 1309 | 1409 | 1509 | 1609 | 1709 | 1809 | 2008 | 2201 |
| Mile End, Cordelia Drive | 0715 | 0809 | 0911 | 1011 | 1111 | 1211 | 1311 | 1411 | 1511 | 1611 | 1711 | 1811 | 2010 | 2203 |
| Colchester, Hospital Path | 0718 | 0812 | 0914 | 1014 | 1114 | 1214 | 1314 | 1414 | 1514 | 1614 | 1714 | 1814 | 2013 | 2206 |
| Colchester, Railway Station Layby | 0722 | 0816 | 0918 | 1018 | 1118 | 1218 | 1318 | 1418 | 1518 | 1619 | 1719 | 1818 | 2017 | 2210 |
| Colchester City Centre, High Street | 0727 | 0821 | 0923 | 1023 | 1123 | 1223 | 1323 | 1423 | 1523 | 1624 | 1724 | 1823 | 2022 | 2215 |
| Colchester City Centre, Osborne Street | 0730 | 0825 | 0927 | 1027 | 1127 | 1227 | 1327 | 1427 | 1527 | 1629 | 1729 | 1827 | 2025 | 2218 |

Codes

φ the 43, 43A, X43 services operate from Bury to Sudbury where they connect with the 43, 43A, X43 services from Sudbury to Colchester.
Onward connections and through fares are available and passengers can remain on the bus.

| | | | | | | | | | | | | | | | |
|---|------|------|------|------|------|------|------|------|------|------|------|------|------|------|------|
| Sudbury, Bus Station [B] Dep | 0641 | 0738 | 0838 | 0938 | 1038 | 1138 | 1238 | 1338 | 1438 | 1538 | 1640 | 1721 | 1752 | 1852 | 2120 |
| Long Melford, Post Office | 0651 | 0750 | 0850 | 0950 | 1050 | 1150 | 1250 | 1350 | 1450 | 1550 | 1652 | 1733 | 1804 | 1904 | 2131 |
| Acton, Queensway | 0657 | 0757 | 0857 | 0957 | 1057 | 1157 | 1257 | 1357 | 1457 | 1557 | 1659 | 1740 | 1811 | 1911 | 2138 |
| Great Waldingfield, Bowls & Social Club | 0700 | 0800 | 0900 | 1000 | 1100 | 1200 | 1300 | 1400 | 1500 | 1600 | 1702 | 1743 | 1814 | 1914 | 2141 |
| Lavenham, The Swan | 0710 | 0810 | 0910 | 1010 | 1110 | 1210 | 1310 | 1410 | 1510 | 1610 | | 1753 | 1824 | 1924 | 2151 |
| Cross Green, Old Hall Lane | 0720 | 0820 | 0920 | 1020 | 1120 | 1220 | 1320 | 1420 | 1520 | 1620 | | 1803 | 1834 | 1934 | 2201 |
| Hoggards Green, Shelter | 0723 | 0823 | 0923 | 1023 | 1123 | 1223 | 1323 | 1423 | 1523 | 1623 | | 1806 | 1837 | 1937 | 2204 |
| Sicklesmere, Post Office | 0729 | 0829 | 0929 | 1029 | 1129 | 1229 | 1329 | 1429 | 1529 | 1629 | | 1812 | 1843 | 1943 | 2210 |
| Nowton Estate, The Curlews Footpath | 0732 | 0832 | 0932 | 1032 | 1132 | 1232 | 1332 | 1432 | 1532 | 1632 | | 1815 | 1846 | 1946 | 2213 |
| Bury St Edmunds, West Suffolk Hospital | 0736 | 0836 | 0936 | 1036 | 1136 | 1236 | 1336 | 1436 | 1536 | 1636 | | 1819 | 1850 | 1950 | 2217 |
| Bury St Edmunds, Bus Station | 0745 | 0846 | 0946 | 1046 | 1146 | 1246 | 1346 | 1446 | 1546 | 1646 | | 1826 | 1857 | 1957 | 2224 |

Codes

φ the 43, 43A, X43 services operate from Colchester to Sudbury where they connect with the 43, 43A, X43 services from Sudbury to Bury.
Onward connections and through fares are available and passengers can remain on the bus.

Bury St Edmunds ▶ Lavenham ▶ Long Melford ▶ Sudbury & Sudbury ▶ Colchester

X43

Sundays and bank holidays

Bury St Edmunds, Bus Station [6] Dep 0950 1240 1510 1730

Bury St Edmunds, West Suffolk Hospital 0956 1246 1516 1736

Nowton Estate, The Curlews Footpath 1000 1250 1520 1740

Sicklesmere, Post Office 1004 1254 1524 1744

Hoggards Green, Shelter 1010 1300 1530 1750

Cross Green, Old Hall Lane 1013 1303 1533 1753

Lavenham, The Swan 1023 1313 1543 1803

Great Waldingfield, Bowls & Social Club 1031 1321 1551 1811

Acton, Queensway 1034 1324 1554 1814

Long Melford, Post Office 1041 1331 1601 1820

Sudbury, Suffolk Road 1048 1338 1608 1827

Sudbury, Bus Station [C] Arr 1051 1341 1611 1830

φ φ φ

Sudbury, Bus Station [C] Dep 0855 1055 1345 1615

Great Cornard, Queensway 0900 1100 1350 1620

Great Cornard, Chelsworth Avenue 0903 1103 1353 1623

Continued below ↓ ↓ ↓ ↓

Colchester City Centre, Osborne Street [Ae] 0950 1150 1450 1715

Colchester City Centre, Head Street [Ec] 0954 1154 1454 1719

Colchester, Railway Station Layby 0959 1159 1459 1724

Colchester, Hospital Path 1002 1202 1502 1727

Mile End, Cordelia Drive 1005 1205 1505 1730

Great Horkesley, Half Butt 1007 1207 1507 1732

Nayland, Bear Street 1014 1214 1514 1739

Leavenheath, Hare and Hounds 1019 1219 1519 1744

Newton Green, Rectory Road 1025 1225 1525 1750

Great Cornard, Rede Way 1031 1231 1531 1756

Great Cornard, Queensway 1033 1233 1533 1758

Sudbury, Bus Station [B] Arr 1039 1239 1539 1804

φ φ φ

Sudbury, Bus Station [B] Dep 0838 1042 1242 1542

Long Melford, Post Office 0849 1053 1253 1553

Acton, Queensway 0856 1100 1300 1600

Continued below ↓ ↓ ↓ ↓

| | | | | |
|-----------------------------|------|------|------|------|
| Newton Green, Saracens Head | 0908 | 1108 | 1358 | 1628 |
|-----------------------------|------|------|------|------|

| | | | | |
|------------------------------|------|------|------|------|
| Leavenheath, Hare and Hounds | 0914 | 1114 | 1404 | 1634 |
|------------------------------|------|------|------|------|

| | | | | |
|----------------------|------|------|------|------|
| Nayland, Bear Street | 0919 | 1119 | 1409 | 1639 |
|----------------------|------|------|------|------|

| | | | | |
|----------------------------|------|------|------|------|
| Great Horkesley, Half Butt | 0926 | 1126 | 1416 | 1646 |
|----------------------------|------|------|------|------|

| | | | | |
|--------------------------|------|------|------|------|
| Mile End, Cordelia Drive | 0928 | 1128 | 1418 | 1648 |
|--------------------------|------|------|------|------|

| | | | | |
|---------------------------|------|------|------|------|
| Colchester, Hospital Path | 0931 | 1131 | 1421 | 1651 |
|---------------------------|------|------|------|------|

| | | | | |
|-----------------------------------|------|------|------|------|
| Colchester, Railway Station Layby | 0935 | 1135 | 1425 | 1655 |
|-----------------------------------|------|------|------|------|

| | | | | |
|-------------------------------------|------|------|------|------|
| Colchester City Centre, High Street | 0940 | 1140 | 1430 | 1700 |
|-------------------------------------|------|------|------|------|

| | | | | |
|--|------|------|------|------|
| Colchester City Centre, Osborne Street | 0944 | 1144 | 1434 | 1704 |
|--|------|------|------|------|

| | | | | |
|---|------|------|------|------|
| Great Waldingfield, Bowls & Social Club | 0859 | 1103 | 1303 | 1603 |
|---|------|------|------|------|

| | | | | |
|--------------------|------|------|------|------|
| Lavenham, The Swan | 0909 | 1113 | 1313 | 1613 |
|--------------------|------|------|------|------|

| | | | | |
|----------------------------|------|------|------|------|
| Cross Green, Old Hall Lane | 0919 | 1123 | 1323 | 1623 |
|----------------------------|------|------|------|------|

| | | | | |
|-------------------------|------|------|------|------|
| Hoggards Green, Shelter | 0923 | 1127 | 1327 | 1627 |
|-------------------------|------|------|------|------|

| | | | | |
|--------------------------|------|------|------|------|
| Sicklesmere, Post Office | 0930 | 1134 | 1334 | 1634 |
|--------------------------|------|------|------|------|

| | | | | |
|-------------------------------------|------|------|------|------|
| Nowton Estate, The Curlews Footpath | 0933 | 1137 | 1337 | 1637 |
|-------------------------------------|------|------|------|------|

| | | | | |
|--|------|------|------|------|
| Bury St Edmunds, West Suffolk Hospital | 0937 | 1141 | 1341 | 1641 |
|--|------|------|------|------|

| | | | | |
|------------------------------|------|------|------|------|
| Bury St Edmunds, Bus Station | 0944 | 1148 | 1348 | 1648 |
|------------------------------|------|------|------|------|

Codes

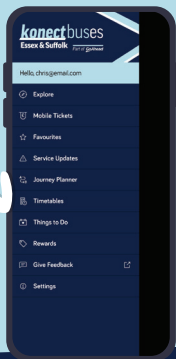
- φ the X43 service operates from Bury to Sudbury where it connects with the X43 service from Sudbury to Colchester.
Connections are guaranteed, through fares are available and passengers can remain on the bus.

Codes

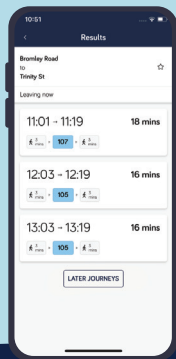
- φ the X43 service operates from Colchester to Sudbury where it connects with the X43 service from Sudbury to Bury.
Onward connections and through fares are available and passengers can remain on the bus.

Sunday and Evening services and links onto the hospitals along these routes are funded by the HM Government Bus Service Improvement Fund (BSIP) through Suffolk County Council

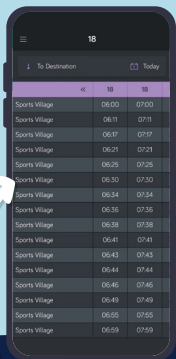
TRACK YOUR BUS



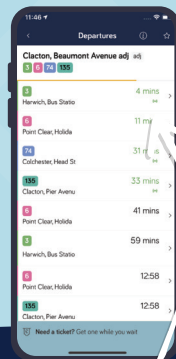
Open the app on your phone and navigate to timetables.



Click the route you need.



Click on your bus stop name and you will see when the next bus is due.



Click on the time.



See where your bus is on the map.

Don't Forget

To always check our service updates before you leave the house or head back home.

Search Konectbuses on Google Play or App Store



44 44A

SUDBURY ▶ BURES ▶ COLCHESTER

These routes replace existing routes 753

***konec*t**buses

Essex & Suffolk

Part of **GoAhead**

Sudbury ▶ Bures ▶ Colchester

44

44A

Mondays to Fridays excluding bank holidays

| Route | 44 | 44A | 44 | 44 | 44 | 44 | 44 | 44 | 44 | 44 | 44 | 44 | 44 | 44 | 44 | 44 |
|---|------|------|------|------|------|------|------|------|------|------|----|------|------|------|------|------|
| Code | Sch | Hol | | | | | | | | | | Sch | Hol | Sch | Hol | |
| Great Waldingfield, White Horse | 0620 | | | | | | | | | | | | | | | |
| Great Waldingfield, Bowls & Social Club | 0622 | | | | | | | | | | | | | | | |
| Acton, Queensway | 0625 | | | | | | | | | | | | | | | |
| Long Melford, Bull Lane Farm | 0629 | 0655 | 0702 | | | | | | | | | | | | | |
| Long Melford, Post Office | 0632 | 0658 | 0705 | | | | | | | | | | | | | |
| Sudbury, Suffolk Road | 0639 | 0706 | 0713 | | | | | | | | | | | | | |
| Sudbury, Bus Station [C] | 0645 | 0713 | 0720 | 0749 | 0905 | 1005 | 1105 | 1205 | 1305 | 1405 | | 1515 | 1524 | 1620 | 1622 | 1725 |
| Great Cornard, Queensway | 0650 | 0719 | 0726 | 0755 | 0911 | 1011 | 1111 | 1211 | 1311 | 1411 | | 1521 | 1530 | 1626 | 1628 | 1731 |
| Great Cornard, Thomas Gainsborough Sch | | | | | | | | | | | | 1528 | | 1628 | | |
| Bures, Church | 0704 | 0733 | 0740 | 0809 | 0925 | 1025 | 1125 | 1225 | 1325 | 1425 | | 1542 | 1544 | 1641 | 1642 | 1745 |
| Wormingford, Church Road | 0710 | 0740 | 0747 | 0816 | 0931 | 1031 | 1131 | 1231 | 1331 | 1431 | | 1550 | 1550 | 1648 | 1648 | 1751 |
| West Bergholt, Treble Tile | 0717 | | 0754 | 0823 | 0938 | 1038 | 1138 | 1238 | 1338 | 1438 | | 1557 | 1557 | 1655 | 1655 | 1758 |
| West Bergholt, The Queens Head | | 0750 | | | | | | | | | | | | | | |
| Colchester, Railway Station Layby | 0725 | 0802 | 0802 | 0831 | 0946 | 1046 | 1146 | 1246 | 1346 | 1446 | | 1605 | 1605 | 1703 | 1703 | 1806 |
| Colchester City Centre, High Street | 0730 | 0808 | 0808 | 0836 | 0951 | 1051 | 1151 | 1251 | 1351 | 1451 | | 1610 | 1610 | 1708 | 1708 | 1811 |
| Colchester City Centre, Osborne Street | 0733 | 0813 | 0813 | 0840 | 0955 | 1055 | 1155 | 1255 | 1355 | 1455 | | 1615 | 1615 | 1714 | 1714 | 1815 |
| Colchester, Norman Way Schools | | 0825 | | | | | | | | | | | | | | |

Codes

Sch runs on school days only

Hol runs on schools holidays only

Colchester ▶ Bures ▶ Sudbury

44 44A

Mondays to Fridays excluding bank holidays

| Route | 44 | 44 | 44 | 44 | 44 | 44 | 44 | 44 | 44 | 44 | 44 | 44 | 44 | 44A | 44 | 44 | 44 |
|---|------|------|------|------|------|------|------|------|------|------|------|------|----|------|------|------|------|
| Code | Sch | Hol | Sch | Hol | | | | | | | | | | Hol | Sch | | |
| Colchester, Norman Way Schools | | | | | | | | | | | | | | | 1555 | | |
| Colchester City Centre, Osborne Street [Ad] | | | 0740 | 0740 | 0844 | 0905 | 1005 | 1105 | 1205 | 1305 | 1405 | 1515 | | | 1622 | 1720 | 1905 |
| Colchester City Centre, Head Street [Ec] | | | 0743 | 0743 | 0848 | 0909 | 1009 | 1109 | 1209 | 1309 | 1409 | 1519 | | 1611 | 1627 | 1725 | 1909 |
| Colchester, Railway Station Layby | | | 0749 | 0749 | 0853 | 0914 | 1014 | 1114 | 1214 | 1314 | 1414 | 1524 | | 1618 | 1633 | 1731 | 1914 |
| West Bergholt, Treble Tile | | | 0757 | 0757 | 0900 | 0921 | 1021 | 1121 | 1221 | 1321 | 1421 | 1531 | | | 1640 | 1738 | 1921 |
| West Bergholt, The Queens Head | | | | | | | | | | | | | | | 1629 | | |
| Wormingford, Church Road | | | 0805 | 0805 | 0907 | 0928 | 1028 | 1128 | 1228 | 1328 | 1428 | 1538 | | 1638 | 1647 | 1745 | 1928 |
| Bures, Church | 0648 | 0653 | 0815 | 0815 | 0915 | 0935 | 1035 | 1135 | 1235 | 1335 | 1435 | 1545 | | 1645 | 1654 | 1752 | 1935 |
| Great Cornard, Thomas Gainsborough Sch | | | 0831 | | | | | | | | | | | | 1657 | | |
| Great Cornard, Queensway | 0702 | 0707 | 0834 | 0829 | 0929 | 0949 | 1049 | 1149 | 1249 | 1349 | 1449 | 1559 | | 1659 | 1707 | 1805 | 1948 |
| Sudbury, Bus Station | 0708 | 0713 | 0841 | 0836 | 0935 | 0955 | 1055 | 1155 | 1255 | 1355 | 1455 | 1605 | | 1705 | 1713 | 1811 | 1954 |

Codes

- Sch** runs on school days only
- Hol** runs on schools holidays only

Sudbury ▶ Bures ▶ Colchester

44

Saturdays

| | | | | | | | | | | | | |
|--|------|------|------|------|------|------|------|------|------|------|------|------|
| Sudbury, Bus Station [C] | 0652 | 0750 | 0905 | 1005 | 1105 | 1205 | 1305 | 1405 | 1505 | 1605 | 1720 | 1810 |
| Great Cornard, Queensway | 0657 | 0756 | 0911 | 1011 | 1111 | 1211 | 1311 | 1411 | 1511 | 1611 | 1726 | 1815 |
| Bures, Church | 0711 | 0810 | 0925 | 1025 | 1125 | 1225 | 1325 | 1425 | 1525 | 1625 | 1740 | 1829 |
| Wormingford, Church Road | 0717 | 0816 | 0931 | 1031 | 1131 | 1231 | 1331 | 1431 | 1531 | 1631 | 1746 | 1835 |
| West Bergholt, Treble Tile | 0724 | 0823 | 0938 | 1038 | 1138 | 1238 | 1338 | 1438 | 1538 | 1638 | 1753 | 1842 |
| Colchester, Railway Station Layby | 0732 | 0831 | 0946 | 1046 | 1146 | 1246 | 1346 | 1446 | 1546 | 1646 | 1801 | 1850 |
| Colchester City Centre, High Street | 0737 | 0836 | 0951 | 1051 | 1151 | 1251 | 1351 | 1451 | 1551 | 1651 | 1806 | 1855 |
| Colchester City Centre, Osborne Street | 0740 | 0840 | 0955 | 1055 | 1155 | 1255 | 1355 | 1455 | 1556 | 1657 | 1810 | 1858 |

Colchester ▶ Bures ▶ Sudbury

44

Saturdays

| | | | | | | | | | | | | | |
|---|------|------|------|------|------|------|------|------|------|------|------|------|------|
| Colchester City Centre, Osborne Street [Ad] | 0755 | 0905 | 1005 | 1105 | 1205 | 1305 | 1405 | 1505 | 1605 | 1715 | 1815 | 1905 | |
| Colchester City Centre, Head Street [Ec] | 0759 | 0909 | 1009 | 1109 | 1209 | 1309 | 1409 | 1509 | 1610 | 1720 | 1819 | 1909 | |
| Colchester, Railway Station Layby | 0804 | 0914 | 1014 | 1114 | 1214 | 1314 | 1414 | 1514 | 1616 | 1726 | 1824 | 1914 | |
| West Bergholt, Treble Tile | 0811 | 0921 | 1021 | 1121 | 1221 | 1321 | 1421 | 1521 | 1623 | 1733 | 1831 | 1921 | |
| Wormingford, Church Road | 0818 | 0928 | 1028 | 1128 | 1228 | 1328 | 1428 | 1528 | 1630 | 1740 | 1838 | 1928 | |
| Bures, Church | 0715 | 0825 | 0935 | 1035 | 1135 | 1235 | 1335 | 1435 | 1535 | 1637 | 1747 | 1845 | 1935 |
| Great Cornard, Queensway | 0729 | 0839 | 0949 | 1049 | 1149 | 1249 | 1349 | 1449 | 1549 | 1650 | 1800 | 1858 | 1948 |
| Sudbury, Bus Station | 0735 | 0845 | 0955 | 1055 | 1155 | 1255 | 1355 | 1455 | 1555 | 1656 | 1806 | 1904 | 1954 |



63 63A

WEST MERSEA ▶ BERECHURCH ▶ COLCHESTER

***konec*t**buses

Essex & Suffolk

Part of **GoAhead**

West Mersea ▶ Berechurch ▶ Colchester

63

63A

Mondays to Saturdays except bank holidays

| Route | 63A | 63 | 63 | 63 | 63 | 63 | 63 | 63 | 63 | 63 | 63 | 63 | 63 | 63A | 63 |
|-------------------------------------|------|------|------|------|------|------|------|------|------|------|------|------|------|------|------|
| Code | NS | NS | | | | | | | | NSch | | | | NS | NS |
| West Mersea, High Street | - | - | - | - | 0937 | - | 1137 | - | 1337 | - | - | 1637 | - | - | - |
| Peldon, The Rose | - | 0704 | - | - | 0945 | - | 1145 | - | 1345 | - | - | 1645 | - | - | - |
| Peldon, Bus Shelter | - | 0707 | - | - | 0948 | - | 1148 | - | 1348 | - | - | 1648 | - | - | - |
| Abberton, Lion | - | 0713 | - | - | 0954 | - | 1154 | - | 1354 | - | - | 1654 | - | - | - |
| Blackheath, Cherry Tree | - | 0718 | - | - | 0959 | - | 1159 | - | 1359 | - | - | 1659 | - | - | - |
| Berechurch, William Harris Way | 0633 | 0722 | 0820 | 0903 | 1003 | 1103 | 1203 | 1303 | 1403 | 1503 | 1603 | 1703 | 1803 | 1903 | 2003 |
| Berechurch Hall Road, Roman Way | 0635 | 0724 | 0822 | 0905 | 1005 | 1105 | 1205 | 1305 | 1405 | 1505 | 1605 | 1705 | 1805 | 1905 | 2005 |
| Colchester, Chariot Field | 0640 | 0729 | 0827 | 0910 | 1010 | 1110 | 1210 | 1310 | 1410 | 1510 | 1610 | 1710 | 1810 | 1910 | 2010 |
| Colchester, Gurdon Road | 0641 | 0730 | 0828 | 0911 | 1011 | 1111 | 1211 | 1311 | 1411 | 1511 | 1611 | 1711 | 1811 | 1911 | 2011 |
| Colchester, Abbey Field | 0645 | 0734 | 0832 | 0915 | 1015 | 1115 | 1215 | 1315 | 1415 | 1515 | 1615 | 1715 | 1815 | 1915 | 2015 |
| Colchester, Crouch Street | | 0741 | | | | | | | | | | | | | |
| Colchester, Head Street | 0651 | - | 0839 | 0922 | 1022 | 1122 | 1222 | 1322 | 1422 | 1522 | 1622 | 1722 | 1822 | 1922 | 2022 |
| Colchester, High Street | | - | 0840 | | | | | | | | | | | | |
| Colchester, The Albert | 0656 | - | - | 0927 | 1027 | 1127 | 1227 | 1327 | 1427 | 1527 | 1627 | 1727 | 1827 | 1927 | - |
| Colchester, Leisure Centre | | - | - | 0928 | 1028 | 1128 | 1228 | 1328 | 1428 | 1528 | 1628 | 1728 | 1828 | | - |
| Colchester, Mason Road | | - | - | 0930 | 1030 | 1130 | 1230 | 1330 | 1430 | 1530 | 1630 | 1730 | 1830 | | - |
| Colchester, North Station Forecourt | 0658 | - | - | - | - | - | - | - | - | - | - | - | - | 1929 | - |

Colchester ▶ Berechurch ▶ West Mersea

63

63A

Mondays to Saturdays except bank holidays

| Route | 63 | 63 | 63 | 63 | 63 | 63 | 63 | 63 | 63 | 63 | 63 | 63 | 63A |
|-------------------------------------|------|------|------|------|------|------|------|------|------|------|------|------|------|
| Code | Sch | NSch | X | | | | | | | | | | NS |
| Colchester, North Station Forecourt | - | - | - | - | - | - | - | - | - | - | - | - | 1934 |
| Colchester, Mason Road | - | 0934 | 1034 | 1134 | 1234 | 1334 | 1434 | - | 1534 | 1634 | 1734 | 1834 | |
| Colchester, Leisure Centre | - | 0935 | 1035 | 1135 | 1235 | 1335 | 1435 | - | 1535 | 1635 | 1735 | 1835 | |
| Colchester, The Albert | - | 0936 | 1036 | 1136 | 1236 | 1336 | 1436 | - | 1536 | 1636 | 1736 | 1836 | 1936 |
| Colchester, High Street | 0840 | 0941 | 1041 | 1141 | 1241 | 1341 | 1441 | - | 1541 | 1641 | 1741 | 1841 | 1941 |
| Colchester, Osborne Street arr | 0842 | 0943 | 1043 | 1143 | 1243 | 1343 | 1443 | - | 1543 | 1643 | 1743 | 1843 | 1943 |
| Colchester, Osborne Street dep | 0844 | 0944 | 1044 | 1144 | 1244 | 1344 | 1444 | 1554 | 1554 | 1644 | 1744 | 1844 | 1944 |
| Colchester, Abbey Field | 0851 | 0951 | 1051 | 1151 | 1251 | 1351 | 1451 | 1601 | 1601 | 1651 | 1751 | 1851 | 1951 |
| Colchester, Gurdon Road | 0853 | 0953 | 1053 | 1153 | 1253 | 1353 | 1453 | 1603 | 1603 | 1653 | 1753 | 1853 | 1953 |
| Colchester, Chariot Field | 0854 | 0954 | 1054 | 1154 | 1254 | 1354 | 1454 | 1604 | 1604 | 1654 | 1754 | 1854 | 1954 |
| Berechurch Hall Road, Roman Way | 0858 | 0958 | 1058 | 1158 | 1258 | 1358 | 1458 | 1608 | 1608 | 1658 | 1758 | 1858 | 1958 |
| Berechurch, William Harris Way | 0900 | 1000 | 1100 | 1200 | 1300 | 1400 | 1500 | 1610 | 1610 | 1700 | 1800 | 1900 | 2000 |
| Blackheath, Cherry Tree | 0904 | 1004 | - | 1204 | - | 1404 | - | 1614 | 1614 | 1704 | 1804 | - | - |
| Abberton, Lion | 0909 | 1009 | - | 1209 | - | 1409 | - | 1619 | 1619 | 1709 | 1809 | - | - |
| Peldon, Bus Shelter | 0915 | 1015 | - | 1215 | - | 1415 | - | 1625 | 1625 | 1715 | 1815 | - | - |
| Peldon, The Rose | 0918 | 1018 | - | 1218 | - | 1418 | - | 1628 | 1628 | 1718 | 1818 | - | - |
| West Mersea, High Street | 0926 | 1026 | - | 1226 | - | 1426 | - | 1636 | 1636 | - | - | - | - |

High Tides: Buses will start/terminate at Peldon, The Rose on occasions when Mersea Island becomes inaccessible.

Sorry, no route 63 buses operated on Sundays and bank holidays.

DOWNLOAD YOUR POCKET-SIZED JOURNEY PLANNER

Open the Konectbuses app on your phone and navigate to service updates.

Here you will see any last-minute changes to your bus service that day.





**HOURLY BUSES
6 DAYS
A WEEK**



**Urban-Coastal
Connection**



CLACTON ▶ ST OSYTH ▶ WIVENHOE ▶ UNIVERSITY OF ESSEX ▶ COLCHESTER



**Students travel from
Campus to City for just £1**

***kone*ctbuses**

Essex & Suffolk

Part of **GoAhead**

Clacton ▶ St Osyth ▶ Wivenhoe ▶ University of Essex ▶ Colchester

74

74B

Mondays to Fridays excluding bank holidays

| Route | 74 | 74 | 74 | 74 | 74 | 74 | 74 | 74 | 74 | 74 | 74 | 74 | 74B | 74B |
|---|------|------|------|------|------|------|------|------|------|------|------|------|------|------|
| Clacton, Pier Avenue [D] | 0653 | 0751 | 0851 | 1022 | 1122 | 1222 | 1322 | 1422 | 1522 | 1622 | 1723 | 1823 | 1915 | 2115 |
| Clacton, Coppins Green | 0700 | 0759 | 0859 | 1030 | 1130 | 1230 | 1330 | 1430 | 1530 | 1630 | 1731 | 1830 | | |
| Clacton, Coopers Lane Shops | | | | | | | | | | | | | 1920 | 2120 |
| St Osyth, The Red Lion | 0711 | 0810 | 0910 | 1040 | 1140 | 1240 | 1340 | 1440 | 1540 | 1640 | 1741 | 1839 | 1930 | 2130 |
| Thorrington, Brightlingsea Road | 0721 | 0820 | 0920 | 1050 | 1150 | 1250 | 1350 | 1450 | 1550 | 1650 | 1751 | 1849 | 1938 | 2138 |
| Alresford, The Pointer | 0724 | 0823 | 0923 | 1053 | 1153 | 1253 | 1353 | 1453 | 1553 | 1653 | 1754 | 1852 | 1941 | 2141 |
| Wivenhoe, Co-op | 0731 | 0830 | 0930 | 1100 | 1200 | 1300 | 1400 | 1500 | 1600 | 1700 | 1801 | 1858 | 1946 | 2146 |
| University of Essex, South Courts | 0736 | 0836 | 0936 | 1106 | 1206 | 1306 | 1406 | 1506 | 1606 | 1706 | 1807 | 1904 | 1951 | 2151 |
| University of Essex, Knowledge Gateway | 0740 | 0840 | 0940 | 1110 | 1210 | 1310 | 1410 | 1510 | 1610 | 1710 | 1811 | 1908 | 1954 | 2154 |
| The Hythe, Tesco Store | 0744 | 0844 | 0944 | 1114 | 1214 | 1314 | 1414 | 1514 | 1614 | 1714 | 1815 | 1912 | 1957 | 2157 |
| Colchester City Centre, Head Street | 0758 | 0858 | 0958 | 1127 | 1227 | 1327 | 1427 | 1527 | 1627 | 1728 | 1828 | 1924 | | |
| Colchester City Centre, Stanwell Street | | | | | | | | | | | | | 2005 | 2205 |

Colchester ▶ University of Essex ▶ Wivenhoe ▶ St Osyth ▶ Clacton

74

74B

Mondays to Fridays excluding bank holidays

| Route | 74 | 74 | 74 | 74 | 74 | 74 | 74 | 74 | 74 | 74 | 74 | 74 | 74B | 74B |
|--|------|------|------|------|------|------|------|------|------|------|------|------|------|------|
| Colchester City Centre, Head Street [Ea] | 0805 | 0905 | 1005 | 1105 | 1205 | 1305 | 1405 | 1535 | 1635 | 1735 | 1835 | | | |
| Colchester City Centre, High Street [Fc] | 0807 | 0907 | 1007 | 1107 | 1207 | 1307 | 1407 | 1538 | 1638 | 1738 | 1837 | | | |
| Colchester City Centre, Stanwell Street [Bb] | 0812 | 0912 | 1012 | 1112 | 1212 | 1312 | 1412 | 1544 | 1644 | 1744 | 1842 | 2010 | 2210 | |
| The Hythe, Tesco Store | 0822 | 0922 | 1022 | 1122 | 1222 | 1322 | 1422 | 1555 | 1655 | 1755 | 1851 | 2018 | 2218 | |
| University of Essex, Knowledge Gateway | 0825 | 0925 | 1025 | 1125 | 1225 | 1325 | 1425 | 1558 | 1658 | 1758 | 1854 | 2021 | 2221 | |
| University of Essex, South Courts | 0829 | 0929 | 1029 | 1129 | 1229 | 1329 | 1429 | 1602 | 1702 | 1802 | 1858 | 2024 | 2224 | |
| Wivenhoe, Co-op | 0835 | 0935 | 1035 | 1135 | 1235 | 1335 | 1435 | 1608 | 1708 | 1808 | 1904 | 2029 | 2229 | |
| Alresford, The Pointer | 0840 | 0940 | 1040 | 1140 | 1240 | 1340 | 1440 | 1613 | 1713 | 1813 | 1909 | 2033 | 2233 | |
| Thorrington, Brightlingsea Road | 0845 | 0945 | 1045 | 1145 | 1245 | 1345 | 1445 | 1618 | 1718 | 1818 | 1914 | 2037 | 2237 | |
| St Osyth, The Red Lion | 0856 | 0956 | 1056 | 1156 | 1256 | 1356 | 1456 | 1629 | 1729 | 1829 | 1924 | 2045 | 2245 | |
| Clacton, Coopers Lane Shops | | | | | | | | | | | | | 2055 | 2255 |
| Clacton, Coppins Green | 0906 | 1006 | 1106 | 1206 | 1306 | 1406 | 1506 | 1640 | 1740 | 1840 | 1933 | | | |
| Clacton, Pier Avenue | 0913 | 1013 | 1113 | 1213 | 1313 | 1413 | 1513 | 1648 | 1748 | 1848 | 1940 | 2100 | 2300 | |

Clacton ▶ St Osyth ▶ Wivenhoe ▶ University of Essex ▶ Colchester



Saturdays

| Route | 74 | 74 | 74 | 74 | 74 | 74 | 74 | 74 | 74 | 74 | 74 | 74 | 74 | 74B | 74B |
|---|------|------|------|------|------|------|------|------|------|------|------|------|------|------|------|
| Clacton, Pier Avenue [D] | 0653 | 0752 | 0852 | 1022 | 1122 | 1222 | 1322 | 1422 | 1522 | 1622 | 1722 | 1823 | 1915 | 2115 | |
| Clacton, Coppins Green | 0700 | 0800 | 0900 | 1030 | 1130 | 1230 | 1330 | 1430 | 1530 | 1630 | 1730 | 1830 | | | |
| Clacton, Coopers Lane Shops | | | | | | | | | | | | | | 1920 | 2120 |
| St Osyth, The Red Lion | 0711 | 0810 | 0910 | 1040 | 1140 | 1240 | 1340 | 1440 | 1540 | 1640 | 1740 | 1839 | 1930 | 2130 | |
| Thorrington, Brightlingsea Road | 0721 | 0820 | 0920 | 1050 | 1150 | 1250 | 1350 | 1450 | 1550 | 1650 | 1750 | 1849 | 1938 | 2138 | |
| Alresford, The Pointer | 0724 | 0823 | 0923 | 1053 | 1153 | 1253 | 1353 | 1453 | 1553 | 1653 | 1753 | 1852 | 1941 | 2141 | |
| Wivenhoe, Co-op | 0731 | 0830 | 0930 | 1100 | 1200 | 1300 | 1400 | 1500 | 1600 | 1700 | 1800 | 1858 | 1946 | 2146 | |
| University of Essex, South Courts | 0736 | 0836 | 0936 | 1106 | 1206 | 1306 | 1406 | 1506 | 1606 | 1706 | 1806 | 1904 | 1951 | 2151 | |
| University of Essex, Knowledge Gateway | 0740 | 0840 | 0940 | 1110 | 1210 | 1310 | 1410 | 1510 | 1610 | 1710 | 1810 | 1908 | 1954 | 2154 | |
| The Hythe, Tesco Store | 0744 | 0844 | 0944 | 1114 | 1214 | 1314 | 1414 | 1514 | 1614 | 1714 | 1814 | 1912 | 1957 | 2157 | |
| Colchester City Centre, Stanwell Street | | | | | | | | | | | | | | 2005 | 2205 |
| Colchester City Centre, Head Street | 0757 | 0857 | 0957 | 1127 | 1227 | 1327 | 1427 | 1527 | 1627 | 1727 | 1827 | 1924 | | | |

Clacton ▶ St Osyth ▶ Wivenhoe ▶ University of Essex ▶ Colchester 74 74B

Saturdays

| Route | 74 | 74 | 74 | 74 | 74 | 74 | 74 | 74 | 74 | 74 | 74 | 74 | 74B | 74B |
|--|------|------|------|------|------|------|------|------|------|------|------|------|------|------|
| Colchester City Centre, Head Street [Ea] | 0805 | 0905 | 1005 | 1105 | 1205 | 1305 | 1405 | 1535 | 1635 | 1735 | 1835 | | | |
| Colchester City Centre, High Street [Fc] | 0807 | 0907 | 1007 | 1107 | 1207 | 1307 | 1407 | 1538 | 1638 | 1738 | 1837 | | | |
| Colchester City Centre, Stanwell Street [Bb] | 0812 | 0912 | 1012 | 1112 | 1212 | 1312 | 1412 | 1544 | 1644 | 1744 | 1842 | 2010 | 2210 | |
| The Hythe, Tesco Store | 0822 | 0922 | 1022 | 1122 | 1222 | 1322 | 1422 | 1555 | 1655 | 1755 | 1851 | 2018 | 2218 | |
| University of Essex, Knowledge Gateway | 0825 | 0925 | 1025 | 1125 | 1225 | 1325 | 1425 | 1558 | 1658 | 1758 | 1854 | 2021 | 2221 | |
| University of Essex, South Courts | 0829 | 0929 | 1029 | 1129 | 1229 | 1329 | 1429 | 1602 | 1702 | 1802 | 1858 | 2024 | 2224 | |
| Wivenhoe, Co-op | 0835 | 0935 | 1035 | 1135 | 1235 | 1335 | 1435 | 1608 | 1708 | 1808 | 1904 | 2029 | 2229 | |
| Alresford, The Pointer | 0840 | 0940 | 1040 | 1140 | 1240 | 1340 | 1440 | 1613 | 1713 | 1813 | 1909 | 2033 | 2233 | |
| Thorrington, Brightlingsea Road | 0845 | 0945 | 1045 | 1145 | 1245 | 1345 | 1445 | 1618 | 1718 | 1818 | 1914 | 2037 | 2237 | |
| St Osyth, The Red Lion | 0856 | 0956 | 1056 | 1156 | 1256 | 1356 | 1456 | 1629 | 1729 | 1829 | 1924 | 2045 | 2245 | |
| Clacton, Coopers Lane Shops | | | | | | | | | | | | | 2055 | 2255 |
| Clacton, Coppins Green | 0906 | 1006 | 1106 | 1206 | 1306 | 1406 | 1506 | 1640 | 1740 | 1840 | 1933 | | | |
| Clacton, Pier Avenue | 0913 | 1013 | 1113 | 1213 | 1313 | 1413 | 1513 | 1648 | 1748 | 1848 | 1940 | 2100 | 2300 | |

Clacton ▶ St Osyth ▶ University of Essex ▶ Colchester

74

Sundays and bank holidays

| | | | | | |
|--|------|------|------|------|------|
| Clacton, Pier Avenue [D] | 0926 | 1126 | 1326 | 1526 | 1726 |
| Clacton, Coppins Green | 0933 | 1133 | 1333 | 1533 | 1733 |
| St Osyth, The Red Lion | 0942 | 1142 | 1342 | 1542 | 1742 |
| Thorrington, Brightlingsea Road | 0951 | 1151 | 1351 | 1551 | 1751 |
| Alresford, The Pointer | 0954 | 1154 | 1354 | 1554 | 1754 |
| Wivenhoe, Co-op | 1001 | 1201 | 1401 | 1601 | 1801 |
| University of Essex, South Courts | 1007 | 1207 | 1407 | 1607 | 1807 |
| University of Essex, Knowledge Gateway | 1011 | 1211 | 1411 | 1611 | 1811 |
| The Hythe, Tesco Store | 1014 | 1214 | 1414 | 1614 | 1814 |
| Colchester City Centre, Head Street | 1027 | 1227 | 1427 | 1627 | 1827 |

Colchester ▶ University of Essex ▶ St Osyth ▶ Clacton

74

Sundays and bank holidays

| | | | | | |
|--|------|------|------|------|------|
| Colchester City Centre, Head Street [Ea] | 1035 | 1235 | 1435 | 1635 | 1835 |
| Colchester City Centre, High Street [Fc] | 1037 | 1237 | 1437 | 1637 | 1837 |
| Colchester City Centre, Stanwell Street [Bb] | 1042 | 1242 | 1442 | 1642 | 1842 |
| The Hythe, Tesco Store | 1050 | 1250 | 1450 | 1650 | 1850 |
| University of Essex, Knowledge Gateway | 1053 | 1253 | 1453 | 1653 | 1853 |
| University of Essex, South Courts | 1056 | 1256 | 1456 | 1656 | 1856 |
| Wivenhoe, Co-op | 1102 | 1302 | 1502 | 1702 | 1902 |
| Alresford, The Pointer | 1107 | 1307 | 1507 | 1707 | 1907 |
| Thorrington, Brightlingsea Road | 1112 | 1312 | 1512 | 1712 | 1912 |
| St Osyth, The Red Lion | 1121 | 1321 | 1521 | 1721 | 1921 |
| Clacton, Coppins Green | 1130 | 1330 | 1530 | 1730 | 1930 |
| Clacton, Pier Avenue | 1137 | 1337 | 1537 | 1737 | 1937 |



**HOURLY BUSES
6 DAYS
A WEEK**



CLACTON ▶ WEELEY ▶ UNIVERSITY OF ESSEX ▶ COLCHESTER



Students travel from
Campus to City for just £1

**Urban-Coastal
Connection**



kone**ct**buses

Essex & Suffolk

Part of **GoAhead**

Clacton ▶ Weeley ▶ University of Essex ▶ Colchester

76

Mondays to Fridays excluding bank holidays

| Route | 76 | 76 | 76 | 76 | 76 | 76 | 76 | 76 | 76 | 76 | 76 | 76 | 76 | 76 | 76 |
|--|------|------|------|------|------|------|------|------|------|------|------|------|------|------|------|
| Code | Sch | Hol | | | | | | | | | | | | | |
| Clacton, Pier Avenue [D] | 0620 | 0714 | 0720 | 0820 | 0922 | 0952 | 1052 | 1152 | 1252 | 1352 | 1452 | 1552 | 1653 | 1753 | 1853 |
| Great Clacton, The Plough | 0629 | 0723 | 0729 | 0829 | 0931 | 1001 | 1101 | 1201 | 1301 | 1401 | 1501 | 1601 | 1703 | 1802 | 1901 |
| Clacton, Brook Retail Park | 0633 | 0727 | 0733 | 0834 | 0936 | 1006 | 1106 | 1206 | 1306 | 1406 | 1506 | 1606 | 1708 | 1807 | 1905 |
| Clacton, Highfield Holiday Park | 0634 | 0728 | 0734 | 0835 | 0937 | 1007 | 1107 | 1207 | 1307 | 1407 | 1507 | 1607 | 1709 | 1808 | 1906 |
| Little Clacton, The Blacksmiths Arms | 0638 | 0732 | 0738 | 0839 | 0941 | 1011 | 1111 | 1211 | 1311 | 1411 | 1511 | 1611 | 1713 | 1812 | 1910 |
| Weeley, The Black Boy | 0647 | 0741 | 0747 | 0847 | 0949 | 1019 | 1119 | 1219 | 1319 | 1419 | 1519 | 1619 | 1722 | 1820 | 1918 |
| Frating, Haggars Lane | 0656 | 0753 | 0756 | 0856 | 0957 | 1027 | 1127 | 1227 | 1327 | 1427 | 1527 | 1627 | 1730 | | |
| Elmstead Market, Chapel Ln | 0701 | 0759 | 0801 | 0901 | 1001 | 1031 | 1131 | 1231 | 1331 | 1431 | 1531 | 1631 | 1735 | | |
| University of Essex, South Courts | 0706 | 0806 | 0806 | 0906 | 1006 | 1036 | 1136 | 1236 | 1336 | 1436 | 1536 | 1636 | 1740 | | |
| University of Essex, Knowledge Gateway | 0710 | 0811 | 0810 | 0911 | 1010 | 1040 | 1140 | 1240 | 1340 | 1440 | 1540 | 1640 | 1744 | | |
| The Hythe, Tesco Store | 0714 | 0815 | 0814 | 0915 | 1014 | 1044 | 1144 | 1244 | 1344 | 1444 | 1544 | 1644 | 1748 | | |
| Colchester City Centre, Head Street | 0728 | 0830 | 0828 | 0929 | 1027 | 1057 | 1157 | 1257 | 1357 | 1457 | 1557 | 1657 | 1802 | | |



Codes

Sch Schooldays only

Hol School Holidays only

Colchester ▶ University of Essex ▶ Weeley ▶ Clacton

76

Mondays to Fridays excluding bank holidays

| Route | 76 | 76 | 76 | 76 | 76 | 76 | 76 | 76 | 76 | 76 | 76 | 76 | 76 | 76 |
|--|------|------|------|------|------|------|------|------|------|------|------|------|------|------|
| Colchester City Centre, Head Street [Ea] | 0735 | 0835 | 0935 | 1035 | 1135 | 1235 | 1335 | 1435 | 1505 | 1605 | 1705 | 1807 | 1935 | |
| Colchester City Centre, High Street [Fc] | 0737 | 0837 | 0937 | 1037 | 1137 | 1237 | 1337 | 1437 | 1507 | 1608 | 1708 | 1809 | 1937 | |
| Colchester City Centre, Stanwell Street [Bb] | 0742 | 0842 | 0942 | 1042 | 1142 | 1242 | 1342 | 1442 | 1513 | 1614 | 1714 | 1814 | 1942 | |
| The Hythe, Tesco Store | 0752 | 0852 | 0952 | 1052 | 1152 | 1252 | 1352 | 1452 | 1523 | 1625 | 1725 | 1823 | 1951 | |
| University of Essex, Knowledge Gateway | 0755 | 0855 | 0955 | 1055 | 1155 | 1255 | 1355 | 1455 | 1526 | 1628 | 1728 | 1826 | 1954 | |
| University of Essex, South Courts | 0759 | 0859 | 0959 | 1059 | 1159 | 1259 | 1359 | 1459 | 1530 | 1632 | 1732 | 1830 | 1958 | |
| Elmstead Market, Chapel Ln | 0806 | 0906 | 1006 | 1106 | 1206 | 1306 | 1406 | 1506 | 1537 | 1639 | 1739 | 1837 | 2005 | |
| Frating, The Kings Arms | 0811 | 0911 | 1011 | 1111 | 1211 | 1311 | 1411 | 1511 | 1542 | 1644 | 1744 | 1841 | 2009 | |
| Weeley, The Black Boy | 0713 | 0819 | 0919 | 1019 | 1119 | 1219 | 1319 | 1419 | 1519 | 1551 | 1653 | 1753 | 1849 | 2017 |
| Little Clacton, The Blacksmiths Arms | 0720 | 0826 | 0926 | 1026 | 1126 | 1226 | 1326 | 1426 | 1526 | 1558 | 1700 | 1800 | 1856 | 2024 |
| Clacton, Highfield Holiday Park | 0724 | 0830 | 0930 | 1030 | 1130 | 1230 | 1330 | 1430 | 1530 | 1602 | 1704 | 1804 | 1859 | 2027 |
| Clacton, Brook Retail Park | 0726 | 0832 | 0932 | 1032 | 1132 | 1232 | 1332 | 1432 | 1532 | 1604 | 1706 | 1806 | 1900 | 2028 |
| Great Clacton, The Plough | 0729 | 0835 | 0935 | 1035 | 1135 | 1235 | 1335 | 1435 | 1535 | 1607 | 1709 | 1809 | 1903 | 2031 |
| Clacton, Pier Avenue | 0737 | 0843 | 0943 | 1043 | 1143 | 1243 | 1343 | 1443 | 1543 | 1615 | 1717 | 1817 | 1910 | 2038 |

Clacton ▶ Weeley ▶ University of Essex ▶ Colchester

76

Saturdays

| Route | 76 | 76 | 76 | 76 | 76 | 76 | 76 | 76 | 76 | 76 | 76 | 76 | 76 | 76 |
|--|------|------|------|------|------|------|------|------|------|------|------|------|------|----|
| Clacton, Pier Avenue [D] | 0723 | 0822 | 0922 | 0952 | 1052 | 1152 | 1252 | 1352 | 1452 | 1552 | 1652 | 1753 | 1853 | |
| Great Clacton, The Plough | 0732 | 0831 | 0931 | 1001 | 1101 | 1201 | 1301 | 1401 | 1501 | 1601 | 1701 | 1802 | 1901 | |
| Clacton, Brook Retail Park | 0736 | 0836 | 0936 | 1006 | 1106 | 1206 | 1306 | 1406 | 1506 | 1606 | 1706 | 1807 | 1905 | |
| Clacton, Highfield Holiday Park | 0737 | 0837 | 0937 | 1007 | 1107 | 1207 | 1307 | 1407 | 1507 | 1607 | 1707 | 1808 | 1906 | |
| Little Clacton, The Blacksmiths Arms | 0741 | 0841 | 0941 | 1011 | 1111 | 1211 | 1311 | 1411 | 1511 | 1611 | 1711 | 1812 | 1910 | |
| Weeley, The Black Boy | 0749 | 0849 | 0949 | 1019 | 1119 | 1219 | 1319 | 1419 | 1519 | 1619 | 1719 | 1820 | 1918 | |
| Frating, Haggars Lane | 0757 | 0857 | 0957 | 1027 | 1127 | 1227 | 1327 | 1427 | 1527 | 1627 | 1727 | | | |
| Elmstead Market, Chapel Ln | 0801 | 0901 | 1001 | 1031 | 1131 | 1231 | 1331 | 1431 | 1531 | 1631 | 1731 | | | |
| University of Essex, South Courts | 0806 | 0906 | 1006 | 1036 | 1136 | 1236 | 1336 | 1436 | 1536 | 1636 | 1736 | | | |
| University of Essex, Knowledge Gateway | 0810 | 0910 | 1010 | 1040 | 1140 | 1240 | 1340 | 1440 | 1540 | 1640 | 1740 | | | |
| The Hythe, Tesco Store | 0814 | 0914 | 1014 | 1044 | 1144 | 1244 | 1344 | 1444 | 1544 | 1644 | 1744 | | | |
| Colchester City Centre, Head Street | 0827 | 0927 | 1027 | 1057 | 1157 | 1257 | 1357 | 1457 | 1557 | 1657 | 1757 | | | |



Colchester ▶ University of Essex ▶ Weeley ▶ Clacton

76

Saturdays

| Route | 76 | 76 | 76 | 76 | 76 | 76 | 76 | 76 | 76 | 76 | 76 | 76 | 76 | 76 |
|--|------|------|------|------|------|------|------|------|------|------|------|------|------|----|
| Colchester City Centre, Head Street [Ea] | 0735 | 0835 | 0935 | 1035 | 1135 | 1235 | 1335 | 1435 | 1505 | 1605 | 1705 | 1807 | 1935 | |
| Colchester City Centre, High Street [Fc] | 0737 | 0837 | 0937 | 1037 | 1137 | 1237 | 1337 | 1437 | 1507 | 1607 | 1707 | 1809 | 1937 | |
| Colchester City Centre, Stanwell Street [Bb] | 0742 | 0842 | 0942 | 1042 | 1142 | 1242 | 1342 | 1442 | 1512 | 1612 | 1712 | 1814 | 1942 | |
| The Hythe, Tesco Store | 0752 | 0852 | 0952 | 1052 | 1152 | 1252 | 1352 | 1452 | 1522 | 1622 | 1722 | 1823 | 1951 | |
| University of Essex, Knowledge Gateway | 0755 | 0855 | 0955 | 1055 | 1155 | 1255 | 1355 | 1455 | 1525 | 1625 | 1725 | 1826 | 1954 | |
| University of Essex, South Courts | 0759 | 0859 | 0959 | 1059 | 1159 | 1259 | 1359 | 1459 | 1529 | 1629 | 1729 | 1830 | 1958 | |
| Elmstead Market, Chapel Ln | 0806 | 0906 | 1006 | 1106 | 1206 | 1306 | 1406 | 1506 | 1536 | 1636 | 1736 | 1837 | 2005 | |
| Frating, The Kings Arms | 0811 | 0911 | 1011 | 1111 | 1211 | 1311 | 1411 | 1511 | 1541 | 1641 | 1741 | 1841 | 2009 | |
| Weeley, The Black Boy | 0819 | 0919 | 1019 | 1119 | 1219 | 1319 | 1419 | 1519 | 1549 | 1649 | 1749 | 1849 | 2017 | |
| Little Clacton, The Blacksmiths Arms | 0826 | 0926 | 1026 | 1126 | 1226 | 1326 | 1426 | 1526 | 1556 | 1656 | 1756 | 1856 | 2024 | |
| Clacton, Highfield Holiday Park | 0830 | 0930 | 1030 | 1130 | 1230 | 1330 | 1430 | 1530 | 1600 | 1700 | 1800 | 1900 | 2027 | |
| Clacton, Brook Retail Park | 0832 | 0932 | 1032 | 1132 | 1232 | 1332 | 1432 | 1532 | 1602 | 1702 | 1802 | 1900 | 2028 | |
| Great Clacton, The Plough | 0835 | 0935 | 1035 | 1135 | 1235 | 1335 | 1435 | 1535 | 1605 | 1705 | 1805 | 1903 | 2031 | |
| Clacton, Pier Avenue | 0843 | 0943 | 1043 | 1143 | 1243 | 1343 | 1443 | 1543 | 1613 | 1713 | 1813 | 1910 | 2038 | |

Clacton ▶ Weeley ▶ University of Essex ▶ Colchester 76

Sundays and bank holidays

| | | | | | | | |
|--|------|------|------|------|------|------|------|
| Clacton, Pier Avenue [D] | 0830 | 1026 | 1226 | 1426 | 1626 | 1830 | 2000 |
| Great Clacton, The Plough | 0838 | 1034 | 1234 | 1434 | 1634 | 1837 | 2007 |
| Clacton, Brook Retail Park | 1039 | 1239 | 1439 | 1639 | | | |
| Clacton, Highfield Holiday Park | 0841 | 1040 | 1240 | 1440 | 1640 | 1840 | 2010 |
| Little Clacton, The Blacksmiths Arms | 0845 | 1044 | 1244 | 1444 | 1644 | 1843 | 2013 |
| Weeley, The Black Boy | 0852 | 1051 | 1251 | 1451 | 1651 | 1850 | 2020 |
| Frating, Haggars Lane | 0859 | 1058 | 1258 | 1458 | 1658 | 1857 | 2027 |
| Elmstead Market, Chapel Ln | 0903 | 1102 | 1302 | 1502 | 1702 | 1901 | 2031 |
| University of Essex, South Courts | 0908 | 1107 | 1307 | 1507 | 1707 | 1906 | 2036 |
| University of Essex, Knowledge Gateway | 0912 | 1111 | 1311 | 1511 | 1711 | 1910 | 2040 |
| The Hythe, Tesco Store | 0915 | 1114 | 1314 | 1514 | 1714 | 1913 | 2043 |
| Colchester City Centre, Head Street | 0928 | 1127 | 1327 | 1527 | 1727 | 1926 | 2056 |

Colchester ▶ University of Essex ▶ Weeley ▶ Clacton 76

Sundays and bank holidays

| | | | | | | |
|--|------|------|------|------|------|------|
| Colchester City Centre, Head Street [Ea] | 0935 | 1135 | 1335 | 1535 | 1735 | 1935 |
| Colchester City Centre, High Street [Fc] | 0937 | 1137 | 1337 | 1537 | 1737 | 1937 |
| Colchester City Centre, Stanwell Street [Bb] | 0942 | 1142 | 1342 | 1542 | 1742 | 1942 |
| The Hythe, Tesco Store | 0950 | 1150 | 1350 | 1550 | 1750 | 1950 |
| University of Essex, Knowledge Gateway | 0953 | 1153 | 1353 | 1553 | 1753 | 1953 |
| University of Essex, South Courts | 0956 | 1156 | 1356 | 1556 | 1756 | 1956 |
| Elmstead Market, Chapel Ln | 1003 | 1203 | 1403 | 1603 | 1803 | 2003 |
| Frating, The Kings Arms | 1007 | 1207 | 1407 | 1607 | 1807 | 2007 |
| Weeley, The Black Boy | 1014 | 1214 | 1414 | 1614 | 1814 | 2014 |
| Little Clacton, The Blacksmiths Arms | 1021 | 1221 | 1421 | 1621 | 1821 | 2021 |
| Clacton, Highfield Holiday Park | 1025 | 1225 | 1425 | 1625 | 1825 | 2025 |
| Clacton, Brook Retail Park | 1027 | 1227 | 1427 | 1627 | | |
| Great Clacton, The Plough | 1030 | 1230 | 1430 | 1630 | 1828 | 2028 |
| Clacton, Pier Avenue | 1038 | 1238 | 1438 | 1638 | 1835 | 2035 |

77 77A

AINGERS GREEN ▶ COLCHESTER
ST OSYTH ▶ COLCHESTER

konectbuses

Essex & Suffolk

Part of **GoAhead**

Aingers Green ▶ Colchester

St Osyth ▶ Colchester

77

77A

Mondays to Fridays excluding bank holidays

| Route | 77 | 77 | 77 | 77 | 77A | 77 |
|---|------|------|------|------|------|------|
| Code | Sch | Hol | | | | |
| St Osyth, Beach Front | | | 1006 | | 1406 | |
| St Osyth, The Kings Arms | | | 1015 | | 1415 | |
| Aingers Green, Plough Road | 0725 | | 1024 | 1204 | 1424 | 1654 |
| Great Bentley, Railway Station | 0729 | | 1028 | 1208 | 1428 | 1658 |
| Great Bentley, Sturrick Lane | 0732 | | 1031 | 1211 | 1431 | 1701 |
| Frating, Haggars Lane | 0737 | | 1036 | 1216 | | 1706 |
| Frating, The Kings Arms | | | | | 1436 | |
| Hare Green, Mary Lane | | | | | 1442 | |
| Great Bromley, Great Bromley School | | | | | 1445 | |
| Ardleigh, Hall Rd | | | | | 1453 | |
| Greenstead, Owls Retreat | | | | | 1457 | |
| Elmstead Market, Chapel Ln | 0741 | | 1040 | 1220 | | 1710 |
| The Hythe, Tesco Store | 0746 | | 1045 | 1225 | 1504 | 1715 |
| Colchester City Centre, Osborne Street [Ad] | 0756 | | 1055 | 1235 | 1514 | 1725 |
| Colchester City Centre, Head Street [Ed] | | 0823 | 1058 | 1238 | 1517 | 1728 |
| Colchester, Railway Station Layby [Eb] | | 0828 | 1103 | 1243 | 1522 | 1733 |
| Colchester, Apprentice Drive | | 0834 | 1109 | 1249 | 1528 | 1739 |
| Colchester, Norman Way Schools | 0811 | | | | | |

Colchester ▶ Aingers Green

Colchester ▶ St Osyth

77

77A

Mondays to Fridays excluding bank holidays

| Route | 77A | 77 | 77 | 77 | 77 | 77 | 77 |
|--|------|------|------|------|------|------|------|
| Code | | | | | Sch | Hol | |
| Colchester, Norman Way Schools | | | | | 1552 | | |
| Colchester City Centre, Head Street [Ed] | | | | | 1608 | | |
| Colchester, Apprentice Drive | 0840 | 1110 | 1255 | 1530 | | | 1740 |
| Colchester, Railway Station Layby | 0846 | 1116 | 1301 | 1536 | | | 1746 |
| Colchester City Centre, Crouch Street [Da] | | | | | 1542 | | |
| Colchester City Centre, High Street [Fc] | 0852 | 1122 | 1307 | | 1612 | 1612 | 1752 |
| Colchester City Centre, Stanwell Street [Bc] | 0856 | 1128 | 1315 | | 1620 | 1620 | 1802 |
| The Hythe, Tesco Store | 0906 | 1138 | 1325 | | 1630 | 1630 | 1812 |
| Elmstead Market, Chapel Ln | | 1143 | 1330 | | 1635 | 1635 | 1817 |
| Frating, Haggars Lane | | 1147 | 1334 | | 1639 | 1639 | 1821 |
| Greenstead, Owls Retreat | 0913 | | | | | | |
| Ardleigh, Hall Rd | 0917 | | | | | | |
| Great Bromley, Great Bromley School | 0925 | | | | | | |
| Hare Green, Mary Lane | 0928 | | | | | | |
| Frating, The Kings Arms | 0934 | | | | | | |
| Great Bentley, Sturrick Lane | 0939 | 1152 | 1339 | | 1644 | 1644 | 1826 |
| Great Bentley, Railway Station | 0942 | 1155 | 1342 | | 1647 | 1647 | 1829 |
| Aingers Green, Plough Road | 0946 | | 1346 | | | | |
| Aingers Green, Plough Road | | 1159 | | | 1651 | 1651 | 1833 |
| St Osyth, The Kings Arms | 0955 | | 1355 | | | | |
| St Osyth, Beach Front | 1004 | | 1404 | | | | |

Codes

Sch Schooldays only

Hol School Holidays only



80

80A

DEDHAM ▶ BOXTED ▶ MILE END ▶ COLCHESTER

***konec*t**buses

Essex & Suffolk

Part of **GoAhead**

Dedham ▶ Colchester via Boxted

80

80A

Mondays to Saturdays excluding bank holidays

| Route | 80 | 80 | 80A | 80A | 80A | 80A |
|---|------|------|-------|------|------|------|
| Code | | | S-Hol | Sch | Sat | MF |
| Dedham, The Marlborough Head | | | | | 1700 | 1735 |
| Stratford St Mary, St Marys | | | | | 1703 | 1738 |
| Stratford St Mary, Black Horse | | | | | 1707 | 1742 |
| Boxted, Cooks Hill | 0903 | 1103 | 1530 | 1530 | 1714 | 1749 |
| Boxted, The Cross Inn | 0906 | 1106 | 1533 | 1533 | 1717 | 1752 |
| Boxted, Langham Road | 0909 | 1109 | 1536 | 1536 | 1720 | 1755 |
| Mile End, Link Close | | | 1540 | 1540 | 1724 | 1759 |
| Mile End, The Dog & Pheasant | 0913 | 1113 | | | | |
| Colchester, Kingswood Road | 0917 | 1117 | | | | |
| Colchester, Railway Station Layby (F) | 0923 | 1123 | 1544 | 1544 | 1728 | 1803 |
| Colchester, Causton Road | 0925 | 1125 | 1546 | 1547 | 1730 | 1805 |
| Colchester City Centre, High Street (Fb) | 0928 | 1128 | 1549 | | 1733 | 1808 |
| Colchester City Centre, Osborne Street (Aa) | 0931 | 1131 | 1552 | | 1736 | 1811 |
| Colchester, Norman Way Schools | | | | 1556 | | |

Codes

- Sch** Schooldays Only
- S-Hol** Saturdays and School Holidays Only
- MF** Monday to Fridays Only
- Sat** Saturdays Only

Colchester ▶ Dedham via Boxted

80


80A

Mondays to Saturdays excluding bank holidays

| Route | 80A | 80 | 80 | 80A |
|---|------|------|------|------|
| Colchester City Centre, Osborne Street (Aa) | 0835 | 1035 | 1235 | 1510 |
| Colchester City Centre, Head Street (Ec) | 0838 | 1038 | 1238 | 1513 |
| Colchester, Railway Station Layby (Ea) | 0844 | 1043 | 1243 | 1517 |
| Colchester, General Hospital - main Road | | 1047 | 1247 | |
| Mile End, Raven Way | | 1050 | 1250 | |
| Mile End, Link Close | 0851 | | | 1521 |
| Boxted, Langham Road | 0854 | 1054 | 1254 | 1524 |
| Boxted, The Cross Inn | 0857 | 1057 | 1257 | 1527 |
| Boxted, Cooks Hill | 0900 | 1100 | 1300 | 1529 |
| Stratford St Mary, Black Horse | | | 1308 | |
| Stratford St Mary, St Marys | | | 1311 | |
| Dedham, The Marlborough Head | | | 1315 | |

HASSLE FREE TRAVEL!

Set it and forget it—your
subscription will renew
automatically every 30 days!
So you'll always have a ticket on your phone.





81

81A

MANNINGTREE ▶ DEDHAM ▶ LANGHAM ▶ COLCHESTER

***konect*buses**

Essex & Suffolk

Part of **GoAhead**

Manningtree ▶ Dedham ▶ Langham ▶ Colchester

81

81A

Monday to Friday excluding bank holidays

| Route | 81A | 81A | 81A | 81 | 81 | 81A | 81A | 81A | 81A |
|---|------|------|------|------|------|------|------|------|------|
| Code | Hol | Sch | | | | | | | |
| Manningtree, Station | 0713 | 0713 | | | | | 1715 | 1840 | 1920 |
| Lawford, Lawford Place | 0716 | 0716 | | | | | 1720 | 1843 | 1923 |
| Dedham Heath, The Heath | 0725 | 0725 | 1007 | | | 1430 | 1728 | 1851 | 1931 |
| Dedham, The Marlborough Head | 0730 | 0730 | 1012 | | | 1432 | 1733 | 1856 | 1936 |
| Dedham, The Marlborough Head | | | | 1208 | 1318 | | | | |
| Dedham Heath, The Heath | | | | 1213 | 1323 | | | | |
| Dedham, Monks Lane | 0734 | 0734 | 1015 | 1216 | 1326 | 1439 | | | 1940 |
| Langham, St Margaret's Cross | 0739 | 0739 | 1019 | 1219 | 1329 | 1443 | | | 1944 |
| Langham, The Shepherd & Dog | 0744 | 0744 | 1022 | 1222 | 1332 | 1446 | | | 1947 |
| Langham, Runkins Corner | 0749 | 0749 | 1027 | 1227 | 1337 | 1451 | | | 1952 |
| Colchester, Kingswood Road | 0801 | 0801 | 1033 | 1233 | 1343 | 1456 | | | 1957 |
| Colchester, Railway Station Layby (F) | 0807 | 0807 | 1037 | 1237 | 1347 | 1459 | | | 2001 |
| Colchester City Centre, High Street (Fb) | 0814 | 0814 | 1042 | 1242 | 1352 | 1503 | | | 2005 |
| Colchester City Centre, Osborne Street (Ac) | 0817 | 0817 | 1045 | 1245 | 1355 | 1507 | | | 2008 |
| Colchester, Norman Way Schools | | 0827 | | | | | | | |

Codes

Sch Schooldays Only

Hol School Holidays Only

Dedham ▶ Langham ▶ Colchester

81

81A

Saturdays

| Route | 81A | 81A | 81 | 81 | 81A | 81A |
|--|------|------|------|------|------|------|
| Dedham, Rye Farm | 0722 | | | | | |
| Dedham Heath, The Heath | | 1007 | | | 1430 | 1814 |
| Dedham, The Marlborough Head | 0730 | 1012 | | | 1432 | 1819 |
| Dedham, The Marlborough Head | | | 1208 | 1318 | | |
| Dedham Heath, The Heath | | | 1213 | 1323 | | |
| Dedham, Monks Lane | 0734 | 1015 | 1216 | 1326 | 1439 | 1823 |
| Langham, St Margaret's Cross | 0739 | 1019 | 1219 | 1329 | 1443 | 1827 |
| Langham, The Shepherd & Dog | 0744 | 1022 | 1222 | 1332 | 1446 | 1830 |
| Langham, Runkins Corner | 0749 | 1027 | 1227 | 1337 | 1451 | 1835 |
| Colchester, Kingswood Road | 0801 | 1033 | 1233 | 1343 | 1456 | 1840 |
| Colchester, Railway Station Layby (F) | 0807 | 1037 | 1237 | 1347 | 1459 | 1844 |
| Colchester City Centre, High Street (Fb) | 0812 | 1042 | 1242 | 1352 | 1503 | 1848 |
| Colchester City Centre, Osborne Street | 0815 | 1045 | 1245 | 1355 | 1507 | 1851 |

Colchester ▶ Langham ▶ Dedham ▶ Manningtree

81 81A

Monday to Friday excluding bank holidays

| Route | 81 | 81 | 81A | 81 | 81A | 81 | 81A | 81A |
|---|------|------|------|------|------|------|------|------|
| Code | | | | | A | | | |
| Colchester City Centre, Osborne Street (Aa) | | | 0935 | 1135 | 1400 | 1613 | 1740 | |
| Colchester City Centre, Head Street (Ec) | | | 0938 | 1138 | 1403 | 1617 | 1743 | |
| Colchester, Railway Station Layby (Ea) | | | 0943 | 1143 | 1407 | 1624 | 1748 | |
| Colchester, General Hospital - main Road | | | 0947 | 1147 | 1410 | 1629 | 1753 | |
| Langham, Runkins Corner | | | 0953 | 1153 | 1416 | 1636 | 1800 | |
| Langham, The Shepherd & Dog | | | 0957 | 1157 | 1420 | 1640 | 1804 | |
| Langham, St Margaret's Cross | | | 1000 | 1200 | 1423 | 1643 | 1807 | |
| Langham, Birchwood Road | 0617 | | 1001 | 1201 | 1424 | 1644 | 1808 | |
| Dedham, Rye Farm | | 0653 | | | | | | |
| Dedham, Monks Lane | 0620 | | 1004 | 1204 | 1427 | 1647 | 1811 | |
| Dedham Heath, The Heath | | | 1007 | | 1430 | | 1814 | 1851 |
| Dedham, The Marlborough Head | | | 1012 | | 1432 | | 1819 | 1856 |
| Dedham, The Marlborough Head | 0623 | 0656 | | 1208 | | 1651 | | |
| Dedham Heath, The Heath | 0626 | 0659 | | 1213 | | 1656 | | |
| Lawford, Lawford Place | 0634 | 0707 | | | | 1704 | 1834 | 1910 |
| Manningtree, Station | 0638 | 0711 | | | | 1709 | 1837 | 1913 |

Codes

A On Schooldays commences from Norman Way Schools at 1600

Colchester ▶ Langham ▶ Dedham

81

81A

Saturdays

| Route | 81A | 81 | 81A | 81A | 81A |
|---|------|------|------|------|------|
| Colchester City Centre, Osborne Street (Aa) | 0935 | 1135 | 1400 | 1613 | 1740 |
| Colchester City Centre, Head Street (Ec) | 0938 | 1138 | 1403 | 1617 | 1743 |
| Colchester, Railway Station Layby (Ea) | 0943 | 1143 | 1407 | 1624 | 1748 |
| Colchester, General Hospital - main Road | 0947 | 1147 | 1410 | 1629 | 1753 |
| Langham, Runkins Corner | 0953 | 1153 | 1416 | 1636 | 1800 |
| Langham, The Shepherd & Dog | 0957 | 1157 | 1420 | 1640 | 1804 |
| Langham, St Margaret's Cross | 1000 | 1200 | 1423 | 1643 | 1807 |
| Langham, Birchwood Road | 1001 | 1201 | 1424 | 1644 | 1808 |
| Dedham, Monks Lane | 1004 | 1204 | 1427 | 1647 | 1811 |
| Dedham Heath, The Heath | 1007 | | 1430 | 1650 | 1814 |
| Dedham, The Marlborough Head | 1012 | | 1432 | 1655 | 1819 |
| Dedham, The Marlborough Head | | 1208 | | | |
| Dedham Heath, The Heath | | 1213 | | | |

FROM BORED TO EPIC



**GREAT
DAYS
OUT
BY BUS**

Enjoy Generation Go Rewards when you travel
by bus! www.konectbuses.co.uk/greatdays





82 82A 82B

COLNE ENGAIN ► MARKS TEY ► COLCHESTER

***konec*t**buses

Essex & Suffolk

Part of **GoAhead**

Colne Engine ▶ Marks Tey ▶ Colchester City Centre

82 82B

Mondays to Fridays except bank holidays

| Route | 82 | 82 | 82B | 82 | 82 | 82 |
|---|------|------|------|------|------|------|
| Colne Engine, The Green, South Bound | - | 0910 | 1120 | 1322 | 1716 | - |
| Earls Colne, The Lion, O/s | - | 0919 | 1129 | 1331 | 1723 | - |
| Wakes Colne, The Street, Opp | - | 0927 | 1137 | 1339 | 1731 | - |
| Wakes Colne, The Street, Adj | 0800 | | | | | 1828 |
| Great Tey, Church, Opp | 0806 | 0933 | | 1345 | 1736 | 1833 |
| Marks Tey, Domsey Bank, Opp | 0814 | 0941 | | 1353 | 1744 | 1841 |
| Marks Tey, Railway Station, O/s | 0817 | 0944 | | 1356 | 1748 | 1844 |
| Aldham, Villiage Hall, O/s | | | 1148 | | - | |
| Eight Ash Green, Jubilee Meadow, O/s | | | 1154 | | - | |
| Stanway, Sainsburys Store | 0823 | 0949 | 1200 | 1401 | - | 1849 |
| Stanway, Lucy Lane South, Adj | 0826 | 0951 | 1202 | 1403 | - | 1851 |
| Lexden, Halstead Road Corner, Adj | 0829 | 0953 | 1204 | 1405 | - | 1853 |
| Colchester City Centre, Head Street, Stop Ea | 0846 | 1003 | 1214 | 1415 | - | 1903 |
| Colchester City Centre, Osborne Street, Stop Aa | 0851 | 1008 | 1219 | 1420 | - | 1908 |

Saturdays

| 82 | 82 |
|------|------|
| 0910 | 1710 |
| 0919 | 1717 |
| 0927 | 1725 |
| | |
| 0933 | 1730 |
| 0941 | 1738 |
| 0944 | 1741 |
| | |
| | |
| 0949 | 1746 |
| 0951 | 1748 |
| 0953 | 1750 |
| 1003 | 1800 |
| 1008 | 1805 |

Colchester City Centre ▶ Colne Engine ▶ Marks Tey



Mondays to Fridays except bank holidays

| Route | 82A | 82A | 82B | 82 | 82 |
|---|------|------|------|------|------|
| Colchester City Centre, Osborne Street, Stop Aa | 0725 | - | 1020 | 1225 | 1615 |
| Lexden, Halstead Road Corner, Opp | 0737 | - | 1030 | 1235 | 1627 |
| Stanway, Lucy Lane South | 0740 | - | 1032 | 1237 | 1630 |
| Stanway, Sainsburys Store | 0742 | 0836 | 1034 | 1239 | 1633 |
| Eight Ash Green, Jubilee Meadow, O/s | | | 1040 | | |
| Aldham, Villiage Hall, O/s | | | 1046 | | |
| Marks Tey, Railway Station, Opp | 0744 | | | 1244 | 1638 |
| Marks Tey, Domsey Bank, Adj | | | | 1247 | 1641 |
| Great Tey, Church, O/s | 0749 | 0839 | | 1255 | 1649 |
| Wakes Colne, The Street, Adj | 0758 | 0847 | 1057 | 1304 | 1658 |
| Earls Colne, The Lion, Opp | - | 0855 | 1105 | 1309 | 1703 |
| Colne Engine, The Green, Ne-bound | - | 0904 | 1114 | 1318 | 1712 |

Saturdays

| 82A | 82 | 82 |
|------|------|------|
| - | 1225 | 1615 |
| - | 1235 | 1627 |
| - | 1237 | 1629 |
| 0836 | 1239 | 1631 |
| | | |
| | | |
| | | 1636 |
| | 1247 | 1638 |
| 0839 | 1255 | 1644 |
| 0847 | 1304 | 1653 |
| 0855 | 1309 | 1658 |
| 0904 | 1318 | 1707 |

REDISCOVER THE PAST AND THE PRESENT



GET THERE
BY BUS

GREAT
DAYS
OUT
BY BUS

Enjoy Golden Explorer Rewards when you travel
by bus! www.konectbuses.co.uk/greatdays





83

83B

83 BURES ▶ FORDHAM ▶ COLCHESTER

83B COLCHESTER ▶ FORDHAM ▶ COLCHESTER

***konec*t**buses

Essex & Suffolk

Part of **GoAhead**

Bures ▶ Forham ▶ Colchester

83

Mondays to Fridays except bank holidays

Saturdays

| Route | 83 | 83 | 83 | 83 |
|---|------|------|------|------|
| Bures, Church, Adj | 1105 | 1435 | 1105 | 1435 |
| Mount Bures, The Thatchers Arms, Adj | 1107 | 1437 | 1107 | 1437 |
| Wakes Colne, Wakes Colne Green, Opp | 1110 | 1440 | 1110 | 1440 |
| Wakes Colne, Colchester Road, S-bound | 1113 | 1443 | 1113 | 1443 |
| Fordham, Memorial, O/s | 1121 | 1451 | 1121 | 1451 |
| Fordham Heath, Fiddlers Folly, Adj | 1125 | 1455 | 1125 | 1455 |
| Eight Ash Green, The Cricketers, O/s | 1128 | 1458 | 1128 | 1458 |
| Eight Ash Green, The Walk, Opp | 1130 | 1500 | 1130 | 1500 |
| Stanway, Sainsburys Store, Stand 1 | 1136 | 1506 | 1136 | 1506 |
| Stanway, Lucy Lane South, Adj | 1138 | 1509 | 1138 | 1509 |
| Lexden, Halstead Road Corner, Adj | 1140 | 1512 | 1140 | 1512 |
| Colchester City Centre, Head Street, Stop Ea | 1150 | 1525 | 1150 | 1520 |
| Colchester City Centre, Osborne Street, Stop Aa | 1155 | 1530 | 1155 | 1525 |

Colchester ▶ Fordham ▶ Bures

83

Mondays to Fridays except bank holidays

Saturdays

| Route | 83 | 83 | 82A | 82A | 82B | 82 | 83 | 83 | 83 |
|---|------|------|------|------|------|------|------|------|------|
| Colchester City Centre, Osborne Street, Stop Aa | 0900 | 1010 | 1225 | 1340 | 1625 | 1745 | 1010 | 1225 | 1340 |
| Lexden, Halstead Road Corner, Opp | 0910 | 1020 | 1235 | 1350 | 1637 | 1757 | 1020 | 1235 | 1350 |
| Stanway, Lucy Lane South, Opp | 0912 | 1022 | 1237 | 1352 | 1640 | 1800 | 1022 | 1237 | 1352 |
| Stanway, Sainsburys Store, Stand 3 | 0914 | 1024 | 1239 | 1354 | 1643 | 1803 | 1024 | 1239 | 1354 |
| Eight Ash Green, The Walk, Adj | 0920 | 1030 | 1245 | 1400 | 1649 | 1809 | 1030 | 1245 | 1400 |
| Eight Ash Green, The Cricketers, Opp | 0922 | 1032 | 1247 | 1402 | 1651 | 1811 | 1032 | 1247 | 1402 |
| Fordham Heath, Fiddlers Folly, Opp | 0925 | 1035 | 1250 | 1405 | 1654 | 1814 | 1035 | 1250 | 1405 |
| Fordham, Memorial, Opp | 0930 | 1039 | 1255 | 1409 | 1659 | 1818 | 1039 | 1255 | 1409 |
| Wakes Colne, The Street, Adj | - | 1047 | - | 1417 | - | 1826 | 1047 | - | 1417 |
| Wakes Colne, Wakes Colne Green, Adj | - | 1050 | - | 1420 | - | - | 1050 | - | 1420 |
| Mount Bures, Craig's Lane, N-bound | - | 1055 | - | 1425 | - | - | 1055 | - | 1425 |
| Bures, Church, Opp | - | 1057 | - | 1427 | - | - | 1057 | - | 1427 |

Colchester ▶ Fordham

83B

Mondays to Fridays except bank holidays

Saturdays

| Route | 83B | 83B | 83B | 83B |
|---|------|------|------|------|
| Colchester City Centre, Osborne Street, Stop Aa | 0900 | 1225 | 1625 | 1225 |
| Lexden, Halstead Road Corner, Opp | 0910 | 1235 | 1637 | 1235 |
| Stanway, Lucy Lane South, Opp | 0912 | 1237 | 1640 | 1237 |
| Stanway, Sainsburys Store, Stand 3 | 0914 | 1239 | 1643 | 1239 |
| Eight Ash Green, The Walk, Adj | 0920 | 1245 | 1649 | 1245 |
| Eight Ash Green, The Cricketers, Opp | 0922 | 1247 | 1651 | 1247 |
| Fordham Heath, Fiddlers Folly, Opp | 0925 | 1250 | 1654 | 1250 |
| Fordham, Memorial, Opp | 0930 | 1255 | 1659 | 1255 |
| Aldham, Village Hall, O/s | 0935 | 1300 | 1704 | 1300 |
| Eight Ash Green, Jubilee Meadow, O/s | 0941 | 1306 | 1710 | 1306 |
| Stanway, Sainsburys Store, Stand 1 | 0947 | 1312 | 1716 | 1312 |
| Stanway, Lucy Lane South, Adj | 0949 | 1314 | 1719 | 1314 |
| Lexden, Halstead Road Corner, Adj | 0951 | 1316 | 1722 | 1316 |
| Colchester City Centre, Head Street, Stop Ea | 1001 | 1326 | 1733 | 1326 |
| Colchester City Centre, Osborne Street, Stop Aa | 1006 | 1331 | 1738 | 1331 |



88

GREAT YELDHAM ▶ HALSTEAD ▶ COLCHESTER

First Bus tickets will not be accepted on this Konectbuses service

***konect*buses**

Essex & Suffolk

Part of **GoAhead**

Great Yeldham ▶ Halstead ▶ Colchester



Mondays to Fridays excluding bank holidays

| Route no | 88 | 88 | 88 | 88 | 88B | 88 | 88 | 88 | 88 | 88 | 88 | 88 | 88 | 88 | 88 | |
|--|------|------|------|------|------|------|------|------|------|------|------|------|------|------|----|--|
| Code | | | | Sch | Hol | | | | | | | | | | | |
| Great Yeldham, The Green | 0548 | | | | | | | | | | | | | | | |
| Castle Hedingham, Memories | 0553 | | | | | | | | | | | | | | | |
| Sible Hedingham, Post Office | 0600 | | 0642 | | | | | | | | | | | | | |
| Halstead, High Street | 0610 | | 0652 | | | | | | | | | | | | | |
| Halstead, Butler Road Car Park | 0611 | | | | | | | | | | | | | | | |
| Halstead, Conies Road | | 0624 | 0657 | 0717 | 0717 | 0757 | 0906 | 0936 | 1006 | 1036 | 1106 | 1136 | 1206 | 1236 | | |
| Halstead, High Street | 0612 | 0634 | 0709 | 0729 | 0729 | 0809 | 0919 | 0949 | 1019 | 1049 | 1119 | 1149 | 1219 | 1249 | | |
| Earls Colne, The Lion | 0622 | 0647 | 0724 | 0744 | 0740 | 0824 | 0930 | 1000 | 1030 | 1100 | 1130 | 1200 | 1230 | 1300 | | |
| Wakes Colne, The Street | 0629 | 0655 | 0732 | 0752 | 0748 | 0832 | 0938 | 1008 | 1038 | 1108 | 1138 | 1208 | 1238 | 1308 | | |
| Fordham, Memorial | | | | | 0758 | | | | | | | | | | | |
| Eight Ash Green, The Walk | | | | | 0806 | | | | | | | | | | | |
| Eight Ash Green, Jubilee Meadow | 0638 | 0705 | 0742 | 0802 | | 0842 | 0947 | 1017 | 1047 | 1117 | 1147 | 1217 | 1247 | 1317 | | |
| Lexden, King Coel Road North | 0642 | 0709 | 0746 | 0807 | 0811 | 0846 | 0951 | 1021 | 1051 | 1121 | 1151 | 1221 | 1251 | 1321 | | |
| Colchester City Centre, Head Street | 0650 | 0718 | 0756 | 0822 | 0823 | 0856 | 1000 | 1030 | 1100 | 1130 | 1200 | 1230 | 1300 | 1330 | | |
| Colchester City Centre, Osborne Street | 0658 | 0724 | 0805 | 0832 | 0832 | 0907 | 1007 | 1037 | 1107 | 1137 | 1207 | 1237 | 1307 | 1337 | | |

Codes
Sch Schooldays Only
Hol School Holidays Only

Great Yeldham ▶ Halstead ▶ Colchester



Mondays to Fridays excluding bank holidays

| Route no | 88 | 88 | 88 | 88 | 88 | 88 | 88 | 88 | 88 | 88A | 88 |
|--|------|------|------|------|------|------|------|------|------|-------|------|
| Code | Hol | | | | | | | | | | |
| Halstead, Conies Road | 1306 | 1336 | 1406 | 1436 | 1506 | 1540 | 1613 | 1703 | 1731 | 11756 | 1912 |
| Halstead, High Street | 1319 | 1349 | 1419 | 1449 | 1519 | 1553 | 1627 | 1717 | 1745 | 1810 | 1923 |
| Earls Colne, The Lion | 1330 | 1400 | 1430 | 1500 | 1530 | 1604 | 1639 | 1729 | 1757 | 1821 | 1934 |
| Wakes Colne, The Street | 1338 | 1408 | 1438 | 1508 | 1538 | 1612 | 1647 | 1737 | 1805 | 1829 | 1941 |
| Aldham, Village Hall | | | | | | | | | | 1837 | |
| Eight Ash Green, Jubilee Meadow | 1347 | 1417 | 1447 | 1517 | 1547 | 1621 | 1656 | 1746 | 1814 | 1841 | 1950 |
| Lexden, King Coel Road North | 1351 | 1421 | 1451 | 1521 | 1551 | 1625 | 1700 | 1750 | 1818 | 1845 | 1954 |
| Colchester City Centre, Head Street | 1400 | 1430 | 1500 | 1530 | 1600 | 1634 | 1710 | 1800 | 1828 | 1854 | 2002 |
| Colchester City Centre, Osborne Street | 1407 | 1437 | 1507 | 1539 | 1615 | 1645 | 1720 | 1808 | 1837 | 2010 | |

Codes

Hol School Holidays Only

Colchester ▶ Halstead



Mondays to Fridays excluding bank holidays

| Route no | 88 | 88B | 88B | 88 | 88 | 88 | 88A | 88 | 88 |
|--|------|------|------|------|------|------|------|------|------|
| Code | Sch | Hol | | | | | | | |
| Colchester City Centre, Head Street | 1501 | 1532 | 1539 | 1608 | 1638 | 1712 | 1801 | 1830 | 2003 |
| Colchester City Centre, High Street | 1504 | 1535 | 1542 | 1611 | 1641 | 1716 | 1804 | 1833 | 2006 |
| Colchester City Centre, Osborne Street | 1510 | 1545 | 1550 | 1620 | 1650 | 1725 | 1812 | 1840 | 2013 |
| Lexden, Halstead Road Corner | 1522 | 1602 | 1602 | 1632 | 1702 | 1736 | 1823 | 1851 | 2024 |
| Eight Ash Green, Jubilee Meadow | 1532 | | | 1642 | 1712 | 1746 | 1832 | 1859 | 2032 |
| Aldham, Village Hall | | | | | | | 1837 | | |
| Eight Ash Green, The Walk | | 1610 | 1610 | | | | | | |
| Fordham, Memorial | | 1618 | 1618 | | | | | | |
| Wakes Colne, The Street | 1542 | 1626 | 1626 | 1652 | 1722 | 1756 | 1845 | 1907 | 2040 |
| Earls Colne, The Lion | 1551 | 1635 | 1635 | 1701 | 1731 | 1804 | 1853 | 1915 | 2048 |
| Halstead, High Street arr | 1602 | 1646 | 1646 | 1712 | 1742 | 1815 | 1904 | 1926 | 2059 |
| Halstead, High Street | 1605 | 1650 | 1650 | 1717 | 1747 | 1817 | 1906 | 1928 | 2059 |
| Halstead, Conies Road | 1610 | 1655 | 1655 | 1722 | 1752 | 1822 | 1911 | 1933 | |
| Halstead, High Street | | | | 1730 | | 1830 | | 1940 | |
| Sible Hedingham, Post Office | | | | 1740 | | 1840 | | 1949 | |

Codes
Sch Schooldays Only
Hol School Holidays Only

Halstead ▶ Colchester



Saturdays

| Route no | 88 | 88 | 88 | 88 | 88 | 88 | 88 | 88 | 88 | 88 | 88 | 88 | 88A | 88 |
|--|------|------|------|------|------|------|------|------|------|------|------|------|------|----|
| Sible Hedingham, Post Office | 0623 | 0723 | | | | | | | | | | | | |
| Halstead, High Street | 0633 | 0733 | | | | | | | | | | | | |
| Halstead, Conies Road | 0639 | 0739 | 0836 | 0936 | 1036 | 1136 | 1236 | 1336 | 1436 | 1536 | 1636 | 1736 | 1940 | |
| Halstead, High Street | 0649 | 0749 | 0849 | 0946 | 1049 | 1149 | 1249 | 1349 | 1446 | 1549 | 1649 | 1746 | 1950 | |
| Earls Colne, The Lion | 0700 | 0800 | 0900 | 0957 | 1100 | 1200 | 1300 | 1400 | 1457 | 1600 | 1700 | 1756 | 1959 | |
| Wakes Colne, The Street | 0708 | 0808 | 0908 | 1005 | 1108 | 1208 | 1308 | 1408 | 1505 | 1608 | 1708 | 1803 | 2005 | |
| Aldham, Village Hall | | | | | | | | | | | | | 1811 | |
| Eight Ash Green, Jubilee Meadow | 0717 | 0817 | 0917 | 1014 | 1117 | 1217 | 1317 | 1417 | 1514 | 1617 | 1717 | 1817 | 2013 | |
| Lexden, King Coel Road North | 0721 | 0821 | 0921 | 1018 | 1121 | 1221 | 1321 | 1421 | 1518 | 1621 | 1721 | 1821 | 2017 | |
| Colchester City Centre, Head Street | 0730 | 0830 | 0930 | 1027 | 1130 | 1230 | 1330 | 1430 | 1527 | 1630 | 1730 | 1830 | 2026 | |
| Colchester City Centre, Osborne Street | 0737 | 0837 | 0937 | 1037 | 1137 | 1237 | 1337 | 1437 | 1537 | 1637 | 1737 | 1837 | 2037 | |

First Essex Sunday service between Colchester and Halstead



Colchester ► Wakes Colne ► Earls Colne ► Halstead



Mondays to Fridays excluding bank holidays

| | Route no | 88A | 88A |
|--------------------------------|----------|------|-----|
| Colchester Osborne Street | 2040 | 2240 | |
| Lexden Halstead Road Corner | 2050 | 2250 | |
| Eight Ash Green Jubilee Meadow | 2056 | 2256 | |
| Aldham Village Hall | 2100 | 2300 | |
| Wakes Colne The Street | 2108 | 2308 | |
| Earls Colne The Lion | 2114 | 2314 | |
| Halstead High Street | 2123 | 2323 | |
| Halstead White Horse Avenue | 2127 | 2327 | |

Sundays and public holidays

| | Route no | 88A | 88A | 88A | 88A | 88A | 88A |
|--------------------------------|----------|------|------|------|------|------|-----|
| Colchester Osborne Street | 0840 | 1040 | 1240 | 1440 | 1640 | 1840 | |
| Lexden Halstead Road Corner | 0850 | 1050 | 1250 | 1450 | 1650 | 1850 | |
| Eight Ash Green Jubilee Meadow | 0856 | 1056 | 1256 | 1456 | 1656 | 1856 | |
| Aldham Village Hall | 0902 | 1102 | 1302 | 1502 | 1702 | 1902 | |
| Wakes Colne The Street | 0910 | 1110 | 1310 | 1510 | 1710 | 1910 | |
| Earls Colne The Lion | 0918 | 1118 | 1318 | 1518 | 1718 | 1918 | |
| Halstead High Street | 0928 | 1128 | 1328 | 1528 | 1728 | 1928 | |
| Halstead White Horse Avenue | 0934 | 1134 | 1334 | 1534 | 1734 | 1934 | |

These journeys are financially supported by Essex County Council

First Essex Sunday service between Halstead and Colchester



Halstead ▶ Earls Colne ▶ Wakes Colne ▶ Colchester



Mondays to Fridays excluding bank holidays

| | Route no | 88A | 88 |
|--------------------------------|----------|------|----|
| Halstead White Horse Avenue | 2140 | 2330 | |
| Halstead Ronald Road | | 2331 | |
| Halstead High Street | 2146 | 2337 | |
| Earls Colne The Lion | 2155 | 2345 | |
| Wakes Colne The Street | 2201 | 2351 | |
| Fordham Quilters Lane | | | |
| Fordham Memorial | | | |
| Aldham Village Hall | 2209 | | |
| Eight Ash Green The Walk | | | |
| Eight Ash Green Jubilee Meadow | 2214 | 2358 | |
| Lexden King Coel Road North | 2218 | 0002 | |
| Colchester Head Street | 2226 | 0010 | |
| Colchester High Street | 2229 | 0013 | |
| Colchester Osborne Street | 2231 | 0015 | |

Sundays and public holidays

| | Route no | 88A | 88A | 88A | 88A | 88A | 88A |
|--------------------------------|----------|------|------|------|------|------|-----|
| Halstead White Horse Avenue | 0940 | 1140 | 1340 | 1540 | 1740 | 1940 | |
| Halstead High Street | 0946 | 1146 | 1346 | 1546 | 1746 | 1946 | |
| Earls Colne The Lion | 0956 | 1156 | 1356 | 1556 | 1756 | 1956 | |
| Wakes Colne The Street | 1004 | 1204 | 1404 | 1604 | 1804 | 2004 | |
| Aldham Village Hall | 1012 | 1212 | 1412 | 1612 | 1812 | 2012 | |
| Eight Ash Green Jubilee Meadow | 1018 | 1218 | 1418 | 1618 | 1818 | 2018 | |
| Lexden King Coel Road North | 1024 | 1224 | 1424 | 1624 | 1824 | 2024 | |
| Colchester Head Street | 1030 | 1230 | 1430 | 1630 | 1830 | 2030 | |
| Colchester High Street | 1031 | 1231 | 1431 | 1631 | 1831 | 2031 | |
| Colchester Osborne Street | 1034 | 1234 | 1434 | 1634 | 1834 | 2034 | |

These journeys are financially supported by Essex County Council

THE REWARDS ARE YOURS



FAMILY FUN



GENERATION GO



GOLDEN EXPLORER



89

GREAT YELDHAM ▶ HALSTEAD

***konect*buses**

Essex & Suffolk

Part of **GoAhead**

Great Yeldham ▶ Halstead

89

Monday to Friday

Saturdays

| | Code | | | Sch | Hol | | | |
|-----------------------------|------|------|------|------|------|------|------|-----------|
| Great Yeldham, The Green | 0648 | 0935 | 1035 | 1135 | | 1250 | 1654 | 1105 |
| Castle Hedingham, Memories | 0652 | 0939 | 1039 | 1139 | | 1254 | 1658 | 1017 1109 |
| Sible Hedingham, Rectory Rd | 0659 | 0947 | 1047 | 1147 | 1147 | 1302 | 1706 | 1029 1117 |
| Halstead, High Street | 0710 | 0959 | 1059 | 1159 | 1159 | 1314 | 1719 | 1034 1129 |
| Halstead, Conies Road | 0715 | 1004 | 1104 | 1204 | 1204 | 1724 | | 1134 |

Halstead ▶ Great Yeldham

89

Monday to Friday

Saturdays

| | | | | | |
|-----------------------------|------|------|------|------|------|
| Halstead, Conies Road | 1006 | 1236 | 1406 | 1700 | 1436 |
| Halstead, High Street | 1014 | 1244 | 1414 | 1708 | 1444 |
| Sible Hedingham, Rectory Rd | 1025 | 1255 | 1425 | 1719 | 1455 |
| Castle Hedingham, Memories | 1032 | 1302 | 1432 | 1726 | 1502 |
| Great Yeldham, The Green | 1037 | 1307 | 1437 | 1731 | 1507 |

92

TOLLESBURY ▶ COLCHESTER

WEEKLY
ADULT
£26.00

konecbuses

Essex & Suffolk

Part of **GoAhead**

Colchester ▶ Tollesbury

92

Mondays to Fridays excluding bank holidays

| | | | | | | |
|--|------|------|------|------|------|------|
| Colchester City Centre, Head Street | 0828 | 1110 | 1310 | 1410 | 1610 | 1710 |
| Colchester City Centre, High Street | 0829 | 1111 | 1311 | 1411 | 1612 | 1712 |
| Colchester City Centre, Osborne Street | 0835 | 1117 | 1317 | 1417 | 1621 | 1721 |
| Shrub End, Leather Bottle | 0846 | 1127 | 1327 | 1427 | 1634 | 1732 |
| Stanway, Colchester Zoo | 0849 | 1130 | 1330 | 1430 | 1637 | 1735 |
| Birch, Mill Lane | 0854 | 1135 | 1335 | 1435 | 1642 | 1740 |
| Layer Breton, Lower Road | 0856 | 1137 | 1337 | 1437 | 1644 | 1742 |
| Salcott, Barnhall Road | 0902 | 1143 | 1343 | 1443 | 1650 | 1748 |
| Tolleshunt D'Arcy, The Red Lion | 0906 | 1147 | 1347 | 1447 | 1654 | 1752 |
| Tollesbury, The Square | 0912 | 1153 | 1353 | 1453 | 1700 | 1758 |

Colchester ▶ Tollesbury

92

Saturday

| | | | |
|--|------|------|------|
| Colchester City Centre, Head Street | 1110 | 1610 | |
| Colchester City Centre, High Street | 1111 | 1612 | |
| Colchester City Centre, Osborne Street Arr | 1115 | 1615 | |
| Colchester City Centre, Osborne Street | 0907 | 1117 | 1617 |
| Shrub End, Leather Bottle | 0917 | 1127 | 1627 |
| Stanway, Colchester Zoo | 0920 | 1130 | 1630 |
| Birch, Mill Lane | 0925 | 1135 | 1635 |
| Layer Breton, Lower Road | 0927 | 1137 | 1637 |
| Salcott, Barnhall Road | 0933 | 1143 | 1643 |
| Tolleshunt D'Arcy, The Red Lion | 0937 | 1147 | 1647 |
| Tollesbury, The Square | 0942 | 1152 | 1652 |

Tollesbury ▶ Colchester

92

Mondays to Fridays excluding bank holidays

| | | | | | | | |
|--|------|------|------|------|------|------|------|
| Tollesbury, The Square | 0742 | 0922 | 1032 | 1232 | 1332 | 1532 | 1632 |
| Tolleshunt D'Arcy, The Red Lion | 0747 | 0927 | 1037 | 1237 | 1337 | 1537 | 1637 |
| Salcott, Barnhall Road | 0752 | 0931 | 1041 | 1241 | 1341 | 1541 | 1641 |
| Layer Breton, Lower Road | 0758 | 0937 | 1047 | 1247 | 1347 | 1547 | 1647 |
| Birch, Mill Lane | 0802 | 0939 | 1049 | 1249 | 1349 | 1549 | 1649 |
| Stanway, Colchester Zoo | 0808 | 0945 | 1055 | 1255 | 1355 | 1555 | 1655 |
| Shrub End, Leather Bottle | 0811 | 0948 | 1058 | 1258 | 1358 | 1558 | 1658 |
| Colchester City Centre, Head Street | 0825 | 0958 | 1108 | 1308 | 1408 | 1608 | 1708 |
| Colchester City Centre, Osborne Street | 0833 | 1003 | 1115 | 1315 | 1415 | 1617 | 1717 |

Tollesbury ▶ Colchester

92

Saturdays

| | | |
|-------------------------------------|------|------|
| Tollesbury, The Square | 1032 | 1532 |
| Tolleshunt D'Arcy, The Red Lion | 1037 | 1537 |
| Salcott, Barnhall Road | 1041 | 1541 |
| Layer Breton, Lower Road | 1047 | 1547 |
| Birch, Mill Lane | 1049 | 1549 |
| Stanway, Colchester Zoo | 1055 | 1555 |
| Shrub End, Leather Bottle | 1058 | 1558 |
| Colchester City Centre, Head Street | 1108 | 1608 |

FAMILY ADVENTURES AWAIT



GET THERE
BY BUS

GREAT
DAYS
OUT
BY BUS

Enjoy Family Fun Rewards when you travel
by bus! www.konectbuses.co.uk/greatdays





105 107

WALTON-ON-THE-NAZE ▶ COLCHESTER

konecbuses

Essex & Suffolk

Part of **GoAhead**

Walton-on-the-Naze ▶ Colchester

105

107

Mondays to Fridays excluding bank holidays

| Route | 107 | 105 | 107 | 105 | 105 | 105 | 105 | 105 | 105 | 105 |
|---|------|------|------|------|------|------|------|------|------|------|
| Walton-on-the-Naze, Columbine Centre | 0710 | 0910 | 1015 | 1119 | 1219 | 1319 | - | 1519 | 1645 | 1745 |
| Walton-on-the-Naze, Walton Church | 0713 | 0912 | 1018 | 1122 | 1222 | 1322 | - | 1522 | 1647 | 1747 |
| Walton-on-the-Naze, War Memorial | | 0912 | | 1122 | 1222 | 1322 | - | 1522 | 1647 | 1747 |
| Frinton-on-Sea, Frinton Rail Gates | | 0916 | | 1126 | 1226 | 1326 | 1420 | 1526 | 1651 | 1751 |
| Frinton-on-Sea, The Oaks | 0717 | | 1022 | | | | | | | |
| Walton-on-the-Naze, Ashes Corner | 0719 | | 1024 | | | | | | | |
| Kirby-le-Soken, Halstead Villas | 0722 | | 1027 | | | | | | | |
| Kirby Cross, Claire Road | 0725 | 0920 | 1030 | 1130 | 1230 | 1330 | 1424 | 1530 | 1655 | 1755 |
| Thorpe-le-Soken, Thorpe Memorial | 0730 | 0925 | 1035 | 1135 | 1235 | 1335 | 1429 | 1535 | 1700 | 1800 |
| Thorpe-le-Soken, Mill Lane | 0731 | 0926 | 1036 | 1136 | 1236 | 1336 | 1430 | 1536 | 1701 | 1801 |
| Weeley, Crow Lane | 0734 | 0929 | 1039 | 1139 | 1239 | 1339 | 1434 | 1539 | 1704 | 1804 |
| Tendring, The Bicycle | 0737 | 0932 | 1042 | 1142 | 1242 | 1342 | - | 1542 | 1707 | 1807 |
| Tendring Heath, Tendring Road | 0741 | 0936 | 1046 | 1146 | 1246 | 1346 | - | 1546 | 1711 | 1811 |
| Little Bentley, The Bricklayers Arms | 0744 | 0939 | 1049 | 1149 | 1249 | 1349 | - | 1549 | 1714 | 1814 |
| Great Bromley, Great Bromley School | 0750 | 0945 | 1055 | 1155 | 1255 | 1355 | - | 1555 | 1720 | 1820 |
| Ardleigh, Burnt Heath | 0758 | 0953 | 1103 | 1203 | 1303 | 1403 | - | 1603 | 1728 | 1828 |
| Colchester, Goring Road East | 0804 | 0959 | 1109 | 1209 | 1309 | 1409 | - | 1609 | 1734 | 1834 |
| Colchester City Centre, Stanwell Street | 0812 | 1007 | 1117 | 1217 | 1317 | 1417 | - | 1617 | 1742 | 1842 |

Walton-on-the-Naze ▶ Colchester

105

107

Saturdays

| Route | 107 | 105 | 105 | 105 | 105 | 105 |
|---|------|------|------|------|------|------|
| Walton-on-the-Naze, Columbine Centre | 0710 | 0920 | 1120 | 1320 | 1520 | 1745 |
| Walton-on-the-Naze, Walton Church | 0713 | 0922 | 1122 | 1322 | 1522 | 1747 |
| Walton-on-the-Naze, War Memorial | | 0923 | 1123 | 1323 | 1523 | 1748 |
| Frinton-on-Sea, Frinton Rail Gates | | 0927 | 1127 | 1327 | 1527 | 1752 |
| Frinton-on-Sea, The Oaks | 0717 | | | | | |
| Walton-on-the-Naze, Ashes Corner | 0719 | | | | | |
| Kirby-le-Soken, Halstead Villas | 0722 | | | | | |
| Kirby Cross, Claire Road | 0725 | 0931 | 1131 | 1331 | 1531 | 1756 |
| Thorpe-le-Soken, Thorpe Memorial | 0730 | 0936 | 1136 | 1336 | 1536 | 1801 |
| Thorpe-le-Soken, Mill Lane | 0731 | 0937 | 1137 | 1337 | 1537 | 1802 |
| Weeley, Crow Lane | 0734 | 0940 | 1140 | 1340 | 1540 | 1805 |
| Tendring, The Bicycle | 0737 | 0943 | 1143 | 1343 | 1543 | 1808 |
| Tendring Heath, Tendring Road | 0741 | 0947 | 1147 | 1347 | 1547 | 1812 |
| Little Bentley, The Bricklayers Arms | 0744 | 0950 | 1150 | 1350 | 1550 | 1815 |
| Great Bromley, Great Bromley School | 0750 | 0956 | 1156 | 1356 | 1556 | 1821 |
| Ardleigh, Burnt Heath | 0758 | 1004 | 1204 | 1404 | 1604 | 1829 |
| Colchester, Goring Road East | 0804 | 1010 | 1210 | 1410 | 1610 | 1835 |
| Colchester City Centre, Stanwell Street | 0812 | 1018 | 1218 | 1418 | 1618 | 1843 |

Colchester ▶ Walton-on-the-Naze 105 107

Saturdays

| Route | 105 | 105 | 107 | 105 | 105 | 105 |
|--|------|------|------|------|------|------|
| Colchester City Centre, Stanwell Street (Bc) | 0816 | 1021 | 1221 | 1421 | 1630 | 1845 |
| Colchester, Goring Road East | 0824 | 1029 | 1229 | 1429 | 1638 | 1853 |
| Ardleigh, Burnt Heath | 0830 | 1035 | 1235 | 1435 | 1644 | 1859 |
| Great Bromley, Great Bromley School | 0838 | 1043 | 1243 | 1443 | 1652 | 1907 |
| Little Bentley, The Bricklayers Arms | 0844 | 1049 | 1249 | 1449 | 1658 | 1913 |
| Tendring Heath, Tendring Road | 0847 | 1052 | 1252 | 1452 | 1701 | 1916 |
| Tendring, The Bicycle | 0851 | 1056 | 1256 | 1456 | 1705 | 1920 |
| Weeley, Crow Lane | 0854 | 1059 | 1259 | 1459 | 1708 | 1923 |
| Thorpe-le-Soken, Mill Lane | 0857 | 1102 | 1302 | 1502 | 1711 | 1926 |
| Thorpe-le-Soken, Thorpe Memorial | 0858 | 1103 | 1303 | 1503 | 1712 | 1927 |
| Kirby Cross, Kirby Cross Railway Station | 0905 | 1110 | 1310 | 1510 | | 1932 |
| Frinton-on-Sea, Frinton Rail Gates | 0907 | 1112 | 1312 | 1512 | | 1936 |
| Kirby Cross, Halstead Road | | | | | | 1717 |
| Kirby-le-Soken, Halstead Villas | | | | | | 1720 |
| Walton-on-the-Naze, Ashes Corner | | | | | | 1723 |
| Frinton-on-Sea, The Oaks | | | | | | 1725 |
| Walton-on-the-Naze, Walton Post Office | 0911 | 1116 | 1316 | 1516 | 1729 | 1940 |
| Walton-on-the-Naze, Columbine Centre | 0913 | 1118 | 1318 | 1518 | 1732 | |
| Walton-on-the-Naze, Bath House Meadow | | | | | | 1942 |
| Walton-on-the-Naze, The Naze | | | | | | 1945 |

DOWNLOAD THE APP TODAY AND CLAIM

50% OFF your first

app Day Ticket!

Enter: WELCOME50

SCAN TO
DOWNLOAD
THE KONECTBUSES
APP



As well as our standard point-to-point single, return, weekly and 30 day tickets we also sell Anywhere tickets which are valid on all routes



konectbuses

Essex & Suffolk

Part of GoAhead

getting in touch



konectbuses.co.uk



0330 0539 358

latest news from us...



konectbuses



konectbuses

GoEastAnglia
Part of GoAhead